

000373

337
6112



CITY OF SAN DIEGO

GREATER GOLDEN HILL MAINTENANCE ASSESSMENT DISTRICT

ENGINEER'S REPORT

APRIL, 2007

PURSUANT TO THE SAN DIEGO MAINTENANCE ASSESSMENT DISTRICT
ORDINANCE OF THE SAN DIEGO MUNICIPAL CODE
AND
LANDSCAPE AND LIGHTING ACT OF 1972 CALIFORNIA STREETS AND HIGHWAY
CODE

ENGINEER OF WORK:

SCIconultingGroup

4745 MANGELS BLVD

FAIRFIELD, CALIFORNIA 94534

PHONE 707.430.4300

FAX 707.430.4319

www.sci-cg.com

TABLE OF CONTENTS

SUMMARY	1
PROJECT: PROPOSED GREATER GOLDEN HILL MAINTENANCE ASSESSMENT DISTRICT	1
INTRODUCTION	5
PLANS & SPECIFICATIONS	7
FISCAL YEAR 2007-08 ESTIMATE OF COST AND BUDGET	9
METHOD OF APPORTIONMENT	14
DISCUSSION OF BENEFIT	14
SERVICE FREQUENCIES BY BENEFIT ZONE	15
GENERAL VERSUS SPECIAL BENEFIT	16
ZONES OF BENEFIT	16
ASSESSMENT APPORTIONMENT	16
ANNUAL COST INDEXING	18
ASSESSMENT	20
CERTIFICATES	22
APPEALS AND INTERPRETATION	23
ASSESSMENT DIAGRAM	24
APPENDICES	25
APPENDIX A – ASSESSMENT ROLL, FY 2007-08	26

LIST OF FIGURES

FIGURE 1 - DISTRICT MANAGEMENT COMMITTEE 3
FIGURE 2 - ASSESSMENT SUMMARY 3
FIGURE 3 - ESTIMATE OF COSTS FOR FISCAL YEAR 2007-08 9
FIGURE 4 - SERVICES BY BENEFIT ZONE 15
FIGURE 5 - SFE FACTORS (SINGLE FAMILY EQUIVALENT BENEFIT UNITS) 17
FIGURE 6 - ASSESSMENT DIAGRAM..... 24

SUMMARY

PROJECT: PROPOSED GREATER GOLDEN HILL MAINTENANCE ASSESSMENT DISTRICT**OVERVIEW:**

Benefit assessments are levies on real property to fund services and public improvements that benefit the properties paying the assessments. Benefit assessments are widely used throughout California to fund a wide variety of important services and projects, including landscaping, parks, sidewalks and public safety services. Property owners in many areas of the City of San Diego have come together to propose specific services and improvements to be funded by a benefit assessment for their area. These benefit assessments, which have ultimately been approved in a ballot proceeding by the affected property owners, are currently serving to improve the desirability and economic vitality of specific neighborhoods and areas throughout the City.

Property owners in the Greater Golden Hill area of the City of San Diego have similarly organized to propose a benefit assessment to provide a local, ongoing funding source for services and improvements in the area to include cleaning, debris removal and maintenance of public resources. This Engineer's Report describes the Greater Golden Hill Maintenance Assessment District (the District) and the services and improvements that would be funded by the assessments. These services and improvements are also described as the Greater Golden Hill Clean, Green and Safe Program.

SERVICES/IMPROVEMENTS FUNDED:

The District will fund and provide the following improvements/maintenance services:

- Public Rights of Way and Sidewalk Operations (PROWSO) including:
 - Trash removal
 - Sidewalk sweeping and weeding
 - Sidewalk power washing
 - Landscaping Services
 - Daily removal of debris
 - Daily removal of litter
 - Tree maintenance
 - Large item pickup
 - Removal of public health and sanitation hazards
 - Barricading of sidewalks and safety hazards
 - Inspections and reporting of street lights
 - Graffiti removal
 - Canyon beautification

000378

- Special Projects including:
 - Trail Beautification
 - Sidewalk Repairs
 - Decorations and Banner Installation
- Administration/Corporate Operations/Outreach including:
 - District management
 - Overseeing of contracts
 - Relations with City and Council office
 - Relations with property owners
 - Insurance
 - Legal and accounting
 - Office related expenses
- Contingency/Incidentals including:
 - City costs including assessment administration, assessment enrollments, budget monitoring, etc.
 - County costs
 - Delinquencies
 - Reserve funds
 - Miscellaneous

OVERSIGHT:

The assessments would be overseen by the City of San Diego and would be managed by the Greater Golden Hill Community Development Corporation (GGHCDC) which is a private non-profit business organization established in 1991. As part of the oversight of the District's Clean, Green and Safe Program, an independent Management Committee is proposed to oversee the operation of the District. The Management Committee would be a partner of the GGHCDC which would administer the District's finances with monthly review and annual audits by the City of San Diego. The Management Committee would be a maximum of 15 members comprised of property owners within the Greater Golden Hill community. A resident-manager or commercial tenant designated by a property owner as his/her representative would be eligible for nomination. Nominations would be solicited from property owners as well as from the Greater Golden Hill Planning Committee, Friends of 32nd Street Canyon, the South Park Action Council and similar Golden Hill community-oriented organizations.

Positions should be allocated as follows:

Figure 1 - District Management Committee

Area	Zone 1	Zone 2	Total
Single Family Homes	1 member	3 members	4 members
Condominiums			1 member
Apartments 2 to 4 units	1 member	2 members	3 members
Apartments 5 units or more	1 member	2 members	3 members
Commercial	1 member	1 member	2 members
All other property types			1 member
GGCDC Board member			1 member

LOCATION:

The District is generally described as the Greater Golden Hill area. The location of the District is depicted on the map and Assessment Diagram within this Report.

Apportionment Method: Linear Frontage Feet (LFF)

Single Family Equivalent Benefit Units (SFE) ¹

Benefit Zone 1 and 2

Figure 2 - Assessment Summary

	Zone 1	Zone 2	Totals	
Total Parcels Assessed	340	3231	3,571	
<u>MEASURED QUANTITIES</u>				
LFF	21,671	223,711	245,382	
SFE	1,592	6,267	7,859	
<u>UNIT ASSESSMENT RATES</u>				
\$/LFF	\$1.15631	\$0.43433		
\$/SFE	\$47.2344	\$46.5088		
<u>ESTIMATED ASSESSMENT REVENUE</u>				
LFF Revenue	\$25,058	\$97,164	\$122,223	25%
SFE Revenue	\$75,175	\$291,493	\$366,667	75%
Total Estimated Assessment Budget	\$100,233	\$388,657	\$488,890	100%

¹ Based on residential units, building area and lot area for trip generation factors.

Annual Cost Indexing: If the assessments are approved, in future years the assessment maximum authorized assessment rate will increase by up to 5% per year, and the assessments can be levied at any rate, up to the maximum authorized assessment rate. In addition the assessment for any property may change, up or down, if the total building area for the parcel increases or decreases.

Bonds: No bonds will be issued in connection with this District.

District Formation: The District and assessments are proposed and require property owner approval in an assessment ballot proceeding. Formation proceedings are scheduled to be staged in 2007. By a ballot proceeding, a majority of property owners (greater than 50 % of the weighted vote of returned ballots) must approve the District establishment and maximum authorized assessments, and provisions for annual cost indexing.

INTRODUCTION

In Fiscal Year 2006-07, the City of San Diego was petitioned by property owners in the Greater Golden Hills area asking the City to form a new assessment district to fund the maintenance, improvement and servicing of landscaping, sidewalk sweeping, sidewalk power washing, trash removal and graffiti abatement generally within the area bordered by Juniper street on the north, Balboa Park and I-5 on the west, Martin Luther King Freeway (SR 94) on the south and Escondido Freeway (I-15) and 34th street north of Beech street on the east. The area includes the City of San Diego Council Districts 3 and 8. Discretionary funds are available for as needed services of hot spots in both Council District 3 and Council District 8. This new proposed assessment district was named the "Greater Golden Hill Maintenance Assessment District" (the "District").

After receiving and reviewing this petition, the City plans to conduct an assessment ballot proceeding that will allow property owners in the District to ultimately decide if the proposed assessments should be levied and the services and improvements they would fund should be provided.

The City of San Diego will be conducting formation proceedings for the proposed Greater Golden Hill Maintenance Assessment District (the "District") in 2007. If, following a favorable weighted majority Proposition 218 balloting procedure, and an affirmative vote of the City Council of the City of San Diego (the "City"), the District would be established with funding beginning in Fiscal Year 2007-08.

The purpose of the District is to provide funding for:

- Debris and litter removal
- Enhanced litter containers
- Sidewalk sweeping
- Sidewalks power washing
- Trash removal
- Landscaping services
- Graffiti removal
- Trail and canyon beautification

The District has been structured around this priority of improvements and maintenance services.

000382

This Engineer's Report was prepared to provide a framework and requirements for the proposed assessments, to establish the budget for the services that would be funded by the proposed assessments, to summarize the benefits received by property in the District from the services and improvements funded by the assessments and to establish the method of assessment apportionment of the assessment to lots and parcels in the District. This Report and the proposed assessments have been made pursuant to provisions of the San Diego Maintenance Assessment District Procedural Ordinance of 1986 (the "Ordinance"), provisions of the Landscaping and Lighting Act of 1972, Part 2 of Division 15 of the California Streets and Highways Code (the "Act") and Article XIID of the California Constitution (the "Article").

The proposed assessments are subject to an annual increase in the maximum authorized assessment rate not to exceed 5% per year.

Upon preliminary approval of this report by the City Council, this report will be filed with the City Clerk, a time and place for a public hearing will be set and the mailing of notices and ballots to all property owners in the proposed District will be requested. After this Council action, the notices and ballots will be prepared and mailed. A minimum 45-day period must be provided for the return of the ballots prior to the public hearing which will conclude the balloting period.

A public hearing will be scheduled where public testimony will be heard by the City Council. The public hearing will include presentation and consideration of this report, hearing of public testimony, and recordation of affirmative and protest votes. After conclusion of the public hearing, a tabulation of affirmative and protest votes will be declared.

If a majority of ballots cast by parcel owners, weighted in accordance with the proposed District assessment for each parcel, are affirmative, the City Council may, at its discretion, proceed to confirm the new assessments and order the assessments to be levied as proposed in this Report. If the assessments are so confirmed and levied, they will be submitted to the County Auditor and will provide funding for the services described in this Report.

000383

PLANS & SPECIFICATIONS

The proposed Greater Golden Hill Maintenance Assessment District (the "District") is being formed to fund improvements to the appearance, identity, continuity, sense of place, economic vitality, desirability, and aesthetic appeal of property in the District. The District area is located east and south of Balboa Park, south of North Park and North of Sherman Heights. The work and improvements proposed to be undertaken by the District and the cost thereof paid from the levy of the annual assessment provide special benefit to Assessor Parcels within the District as defined in the Method of Assessment herein. Consistent with the Maintenance Assessment District Ordinance of the City of San Diego the services and improvements are generally described as follows:

Installation, maintenance and servicing of public improvements and incidental expenses, including but not limited to landscaping, sprinkler systems, shrubs and trees, sidewalks, gutters, water, street lighting, signage and materials, supplies, utilities and equipment, as applicable, for property within the District, and any incidental costs thereto (collectively, the "Services"). Any plans and specifications for these improvements will be filed with the Project Manager of the City of San Diego Community and Economic Development Department (the "Project Manager") and are incorporated herein by reference.

As applied herein, "maintenance" means the furnishing of services and materials for the ordinary and usual maintenance, operation and servicing of any improvement, including repair, removal or replacement of all or any part of any improvement; providing for the life, growth, health, and beauty of landscaping, including cultivation, irrigation, trimming, spraying, collection and disposal of fallen branches and trees, tree and bush trimming, fertilizing, or treating for disease or injury; the removal of trimmings; rubbish, debris, and other solid waste, ongoing inspection and repairs and labor, sidewalk and gutter cleaning and sweeping, placement of street furniture, banner installation, security services, including homeless patrolling and reporting of security and safety problems to governmental agencies, and the cleaning, sandblasting, and painting of walls, and other improvements to remove or cover graffiti.

"Servicing" means the furnishing of electric current, or energy, gas or other illuminating agent for any public lighting facilities or for the lighting or operation of any other improvements; or water for the irrigation of any landscaping, the operation of any fountains, or the maintenance of any other improvements.

"Incidental expenses" include all of the following: (a) The costs of preparation of the report, including plans, specifications, estimates, diagram, and assessment; (b) the costs of printing, advertising, and the giving of published, posted, and mailed notices; (c) compensation payable to the County for collection of assessments; (d) compensation of any engineer or attorney employed to render services in proceedings pursuant to this part; (e) any other expenses incidental to the construction, installation, or maintenance and servicing of the Improvements; (f) any expenses incidental to the issuance of bonds or notes pursuant to Section 22662.5 of the Streets and Highways Code; and (g) costs associated with any elections or ballot procedures held for the approval of a new or increased assessment.

"Servicing" means the furnishing of electric current, or energy, gas or other illuminating agent for any public lighting facilities or for the lighting or operation of any other improvements; or water for the irrigation of any landscaping, the operation of any fountains, or the maintenance of any other improvements.

FISCAL YEAR 2007-08 ESTIMATE OF COST AND BUDGET

Figure 3 - Estimate of Costs for Fiscal Year 2007-08

	FY 07-08 PROPOSED
BEGINNING BALANCE	\$0
Revenue	
Assessments	\$488,890
Interest	\$0
TOTAL OPERATING REVENUE	\$488,890
TOTAL REVENUE AND BALANCE	\$488,890
Activities and Services Expense	
Personnel	\$0
Contractual	\$326,500
Utilities	\$5,000
Incidentals	
Administration ¹	\$136,340
Contingency Reserve	\$21,050
TOTAL EXPENSE	\$488,890
BALANCE	\$0

Notes:

¹. Includes 4% City Administration Fee, which is for administrative services including calculating and enrolling assessments with the County Assessor's Office; providing direct management support and advocacy; district budget input and review; analyzing and updating budgets; processing reimbursements; issuing manual billings; providing information technology and communication support; and providing professional support from the City Attorney's Office, City Auditor and Comptroller's Office, and City Purchasing Agent. Administration responsibilities may also include meeting with property owners to explain how assessments are calculated and expended; and responding to numerous other property owner/citizen inquiries each month.

- Street Light Inspections and reports
- Large Bulk Item Pickup
- Removal of Illegal Dumping
- Removal of Public Health and Sanitation Hazards
- Barricading of Sidewalk and Safety Hazards

Estimated Monthly Cost: \$11,500

Annual Cost **\$138,000**

BASIC LANDSCAPING AND TREE MAINTENANCE:

BENEFIT ZONE 1 AND 2:

As Needed:

- Basic landscaping services
- Tree maintenance services

Estimated Monthly Cost: \$3,750

Annual Cost **\$45,000**

ENHANCED SERVICE AND MAINTENANCE:

BENEFIT ZONE 1 AND 2:

As Needed:

- Sidewalk Power Washing
- Infrastructure Improvements
- Clock Maintenance
- Equipment

Estimated Monthly Cost: \$3,792

Annual Cost **\$45,500**

CANYON AND TRAIL BEAUTIFICATION:**BENEFIT ZONE 1 AND 2:**

- Trail Beautification As Needed
- Canyon Beautification Quarterly

Estimated Monthly Cost: \$2,500

Annual Cost \$30,000

DECORATIONS AND BANNERS:**BENEFIT ZONE 1:**

- Installation and Maintenance of Decorations and Banners

Estimated Monthly Cost: \$250

Annual Cost \$3,000

OTHER SERVICES:**BENEFIT ZONE 1 AND 2:**

- Newsletter and Web Information
- Special Events

Estimated Monthly Cost: \$2,083

Annual Cost \$25,000

Total Estimated Annual Improvements and Services Costs \$356,500

Incidentals and Annual Costs

Administration includes the administrative and overhead costs for the Greater Golden Hill Community Development Corporation; City administration costs (budgeted at 4% of assessments) include, but not limited to, calculating and enrolling assessments with the

County Assessor's Office; providing direct management support and advocacy; district budget input and review; analyzing and updating budgets; processing reimbursements; issuing manual billings; providing information technology and communication support; and providing professional support from the City Attorney's Office, City Auditor and Comptroller's Office, and City Purchasing Agent. City administration responsibilities may also include meeting with property owners to explain how assessments are calculated and expended; and responding to numerous other property owner/citizen inquiries each month. Insurance costs for the services to be funded by the assessments are also included in the administration costs.

<i>Itemized Expense</i>	<i>Estimated Annual Cost</i>
▪ Insurance (Gen Liability and D & O)	\$ 4,000
▪ Administrative Personnel	\$ 60,000
▪ Rent	\$ 12,000
▪ Office Supplies	\$ 2,500
▪ Printing/Copying/Postage	\$ 3,000
▪ Audit/Accounting/ Legal	\$ 8,000
▪ Utilities	\$ 5,000
▪ City Administration Fee (4%)	\$ 16,840
▪ Reserves	\$ 21,050
 Total Estimated Incidental Expenses =	 \$ 132,390
 Total Estimated Annual Improvements and Services Costs =	 \$ 356,500
 Total Fiscal Year 2007-08 Expense to Assessments =	 \$ 488,890

METHOD OF APPORTIONMENT

This section of the Engineer's Report includes an explanation of the benefits derived from the maintenance, services and improvements provided by the District and the methodology used to apportion the total assessment to properties within the District.

The Proposed District boundary is presented in Figure 5. The method used for apportioning the assessment is based upon the proportional special benefits to be derived by the properties in the District, over and above general benefits conferred on real property or to the public at large. The apportionment of special benefit is a two step process: the first step is to identify the types of special benefit arising from the improvements, and the second step is to allocate the assessments to property based on the estimated relative special benefit for each type of property.

DISCUSSION OF BENEFIT

In summary, the assessments can only be levied based on the special benefit to property. This benefit is received by property over and above any general benefits. Moreover, such benefit is not based on any one property owner's use of the District's setback landscaping or a property owner's specific demographic status. With reference to the requirements for assessments, Section 22573 of the Landscaping and Lighting Act of 1972 states:

"The net amount to be assessed upon lands within an assessment district may be apportioned by any formula or method which fairly distributes the net amount among all assessable lots or parcels in proportion to the estimated benefits to be received by each such lot or parcel from the improvements."

Proposition 218, as codified in Article XIID of the California Constitution, has confirmed that assessments must be based on the special benefit to property:

"No assessment shall be imposed on any parcel which exceeds the reasonable cost of the proportional special benefit conferred on that parcel."

The following benefit categories summarize the types of special benefit to residential, commercial, industrial and other lots and parcels resulting from the maintenance, services and improvements to be provided with the assessment proceeds. These categories of special benefit are derived from the statutes passed by the California Legislature and other studies which describe the types of special benefit received by property from services and

improvements such as those proposed by the City of San Diego Greater Golden Hill Maintenance Assessment District. These types of special benefit are summarized as follows:

- Enhanced visual aesthetics of the commercial business district.
- Increased economic opportunity.
- Creating a sense of community identity and pride.
- Enhanced quality of life and desirability of the area.
- Enhanced safety and utility of property
- Enhanced image for properties in the District
- Specific enhancement of property values.

These benefit factors, when applied to property in the District, specifically increase the utility and value of the land within the District. In addition, the maintenance services funded by the assessments enhance safety and security of customers, residents and guests, which specifically enhances the value of the properties in the District.

SERVICE FREQUENCIES BY BENEFIT ZONE

Figure 4 details the levels of services by Benefit Zone.

Figure 4 - Services by Benefit Zone

<i>Service</i>	<i>Frequency of Benefit Zone 1</i>	<i>Frequency of Benefit Zone 2</i>
Public Rights of Way and Sidewalk Operations/Beautification		
a. Basic Landscaping Services	As Needed	As Needed
b. Tree Maintenance	As Needed	As Needed
c. Sidewalk Sweeping	Twice a Week	Twice a Month
d. Graffiti Removal	Twice a Week	As Needed
e. Litter Removal	Twice a Week	Twice a Month
f. Sidewalk Power Washing	As Needed	As Needed
g. Large Bulk Item Pickup	As Needed	As Needed
h. Removal of Illegal Dumping	As Needed	As Needed
i. Barricading of Sidewalk and Safety Hazards	As Needed	As Needed
j. Removal of Public Health and Sanitation Hazards	As Needed	As Needed
k. Street Light Inspections and Reports	Twice a week	As Needed
l. Enhanced Trash Receptacles and Regular Emptying	Twice a week	N/A
m. Decorations and Banner Installation	As Needed	N/A
n. Trail Beautification	As Needed	As Needed
o. Canyon Beautification	Quarterly	Quarterly

GENERAL VERSUS SPECIAL BENEFIT

The proceeds from the District will be used to fund the installation, maintenance and servicing of improvements within the District that, in absence of the District, otherwise would not be provided. Properties in the District directly and specifically benefit from the Services, while properties outside the District do not receive the benefit of the Services funded by the District. Therefore, the assessments provide special benefit to property in the various Districts over and above the general benefits conferred by the general facilities of the City, and the Services funded by the District are determined to be exclusively of distinct and special benefit to properties in the District. The State Legislature has made a similar finding as shown previously: "Assessments levied for the purpose of providing improvements and promoting activities that benefit real property or businesses are not taxes for the general benefit of a city, but are assessments for the improvements and activities which confer special benefits upon the real property or businesses for which the improvements and activities are provided."

The City provides the District with services, resources and contributions including, but not limited to street sweeping, roadway and stormdrain improvement and maintenance, regular trash removal, graffiti removal, parks maintenance and improvement, street lighting, and security, traffic controls and public signage, street medians, public safety and other public services and improvements. Many of these City Services are considered to be incremental services for which the City could charge additional fees or could choose to provide at a reduced level. These City Services and contributions are considered to be a contribution towards property in the District and any potential general benefits from the Services.

In summary, the Services funded by the District are determined to be of special benefit to properties in the District. Any general benefits from the Services are determined to be minimal and are more than offset by the significant other contributions the City provides to property in the District.

ZONES OF BENEFIT

Services and improvements funded by the assessments will be provided at different levels and frequencies as outlined in Figure 3. Therefore, two zones of benefit, Zone 1 and Zone 2 are established within the District.

ASSESSMENT APPORTIONMENT

In preparing the previous Assessment Engineer's Report for the District, the Engineers concluded that the special benefit to each parcel is proportional to the linear street frontage

of each parcel plus the area of the parcel and/or the square footage of the improvements constructed upon the parcel and the property type. Each property is assigned a single family equivalent benefit factor (SFE). The SFE for each single Family home is 1, and other property's SFEs are based upon the relative intensity of use (trip factors) in relation to a single family home. SFE benefit units are assigned as outline in Figure 4.

Figure 5 – SFE Factors (Single Family Equivalent Benefit Units)

SFE Factors (Single Family Equivalent Benefit Units)		
	trips	SFE
SFR	10	1.0
MFR SFEs per unit	7	0.7
Condo	7	0.7
Commercial SFEs per Square Foot		0.0032
Vacant Properties, Churches and Parking Lots		1.0

The special benefits derived from the Services funded by the assessments are conferred on property and are not based on a specific property owner's use and/or enjoyment of the Services. However, it is ultimately people who value the special benefits described in this Report. Further, it is ultimately people who control property values by placing a value on the special benefits from the Services. In other words, the benefits conferred to property are related to the average number of people who could potentially live on, work at, or otherwise could use a property, not how the property is currently used by the present owner. Therefore, the number of people who could or potentially live on, work at or otherwise use a property is an indicator of the relative level of special benefit received by a property. Building size/parcel area, property type and linear frontage are directly correlated with the population density and current or potential usage of property. Therefore, the Services are reasonably related to building size, property type and linear frontage because these factors reflect the relative population density and use of properties.

Since building size/parcel area, property type and linear frontage are good determinates of relative benefit to property, and since the population density in the Greater Golden Hill area (and height of buildings) is average for an urbanized area, a 75/25 split of the assessments based on property's single family equivalent benefit units (SFE) versus linear frontage is deemed to be reasonable. Therefore, 75% of the assessments are allocated based on SFE and 25% are allocated based on street frontage.

This apportionment of costs recognizes the relationship between the amount of maintenance work required on those parcels with large frontages and/or larger building area as well as the intensity of use as determined by property type relative to smaller

000394

frontages, smaller building area, and a lesser intensity of use and therefore levies a proportionally greater assessment on those parcels with a greater frontage or building area or intensity of use than on parcels with a lesser frontage or area or intensity of use. Recognizing the impacts which those parcels with extensive improvements (and higher occupancy/use) place on the District, undeveloped and vacant parcels area assigned a SFE benefit unit of one.

We find that this apportionment approach reasonably allocates the assessments based on the special benefit received by each parcel. Therefore, assessments have been apportioned to each benefiting parcel within each zone utilizing an assessment apportionment methodology as described above. The assessments and cost of Services are allocated based on the following schedule:

- Twenty-five percent (25%) of the total amount assessed apportioned to each parcel within a zone is based upon linear feet of street frontage; and
- Seventy-five percent (75%) of the total amount assessed spread to each parcel within a zone is based upon the parcel's single family equivalent benefit factor.

This apportionment of costs recognizes the relationship between the amount of maintenance work required on those parcels with large frontages, and therefore levies a proportionally greater assessment on those parcels with a greater frontage than on parcels with a lesser frontage.

Similarly, recognizing the impacts which those parcels with greater intensity of use and extensive improvements place on the district, a portion of the assessment has based upon a SFE benefit unit, since those parcels with a greater intensity of use and extensive improvements receive a greater benefit from the enhanced maintenance services funded by the assessment.

An assessment has been levied upon each publicly owned parcel in the same manner as privately owned property. Each publicly owned parcel, except parks or designated open space area, has been assessed on the same basis as other parcels within the District.

ANNUAL COST INDEXING

The assessments are subject to an annual increase not to exceed 5% per year. The maximum authorized assessment rate is defined as the assessment rate in the first fiscal

000395

year the assessments are effective, increased by 5% per year in each subsequent fiscal year. Such annual cost indexing allows for increases in the assessment rate to account for normal maintenance and operating cost escalation without incurring the costs of additional Proposition 218 ballot proceedings. It should be noted that the assessments in a future year can be levied at any rate below or up to the maximum authorized assessment rate. However, any significant change in the assessment initiated by an increase in service provided or other significant changes to the District that causes the assessments to increase by more than the maximum authorized assessment rate would still require the Proposition 218 proceedings and property owner approval.

ASSESSMENT

WHEREAS, the City of San Diego, County of San Diego, California, pursuant to the provisions of the Ordinance, the Act and the Article directed the undersigned Engineer of Work to prepare and file a report presenting an estimate of costs, a diagram for the assessment district and an assessment of the estimated costs of the improvements upon all assessable parcels within the assessment district, to which Resolution and the description of said proposed improvements therein contained, reference is hereby made for further particulars;

NOW, THEREFORE, the undersigned, by virtue of the power vested in me under said Ordinance, Act and Article, hereby make the following assessment to cover the portion of the estimated cost of said improvements, and the costs and expenses incidental thereto to be paid by the assessment district.

The amount to be paid for said improvements and the expense incidental thereto by the Greater Golden Hill Maintenance Assessment District for the fiscal year 2007-08 is \$488,890

As required by the Act, Assessment Diagram is hereto attached and made a part hereof showing the exterior boundaries of said Greater Golden Hill Maintenance Assessment District. The distinctive number of each parcel or lot of land in the District is its Assessor Parcel Number appearing on the Assessment Roll.

And I do hereby assess and apportion said net amount of the cost and expenses of said improvements, including the costs and expenses incident thereto, upon the parcels and lots of land within said District, in accordance with the special benefits to be received by each parcel or lot, from the improvements, and more particularly set forth in the Cost Estimate and Method of Assessment hereto attached and by reference made a part hereof.

The assessments are subject to an annual adjustment not to exceed 5% per year. The maximum authorized assessment rate is defined as the initial fiscal year 2007-08 assessment rate increased in future fiscal years by 5% per year. In the event that the assessments are levied at a rate below the maximum authorized assessment rate, the assessments can be increased in future years up to the maximum authorized assessment rate without any additional assessment ballot proceeding.

Each parcel or lot of land is described in the Assessment Roll by reference to its parcel number as shown on the Assessor's Maps of the County of San Diego for the fiscal year 2007-08. For a more particular description of said property, reference is hereby made to the deeds and maps on file and of record in the office of the County Recorder of said County.

I hereby place opposite the Assessor Parcel Number for each parcel or lot within the Assessment Rolls, the amount of the assessment for the fiscal year 2007-08 for each parcel or lot of land within the said Greater Golden Hill Maintenance Assessment District.

Dated: April __, 2007

Engineer of Work

By _____
John W. Bliss, License No. C052091

CERTIFICATES

1. The undersigned respectfully submits the enclosed Engineer's Report and does hereby certify that this Engineer's Report, and the Assessment and Assessment Diagram herein, have been prepared by me in accordance with the order of the City Council of the City of San Diego.

 Engineer of Work, License No. C052091

2. I, the Clerk of the City Council, City of San Diego, County of San Diego, California, hereby certify that the enclosed Engineer's Report, together with the Assessment and Assessment Diagram thereto attached, was filed and recorded with me on _____, 2007.

 Clerk of the City Council

3. I, the Clerk of the City Council, City of San Diego, County of San Diego, California, hereby certify that the Assessment in this Engineer's Report was approved and confirmed by the City Council on _____, 2007, by Resolution No. _____.

 Clerk of the City Council

4. I, the Clerk of the City Council of the City of San Diego, County of San Diego, California, hereby certify that a copy of the Assessment and Assessment Diagram was filed in the office of the County Auditor of the County of San Diego, California, on _____, 2007.

 Clerk of the City Council

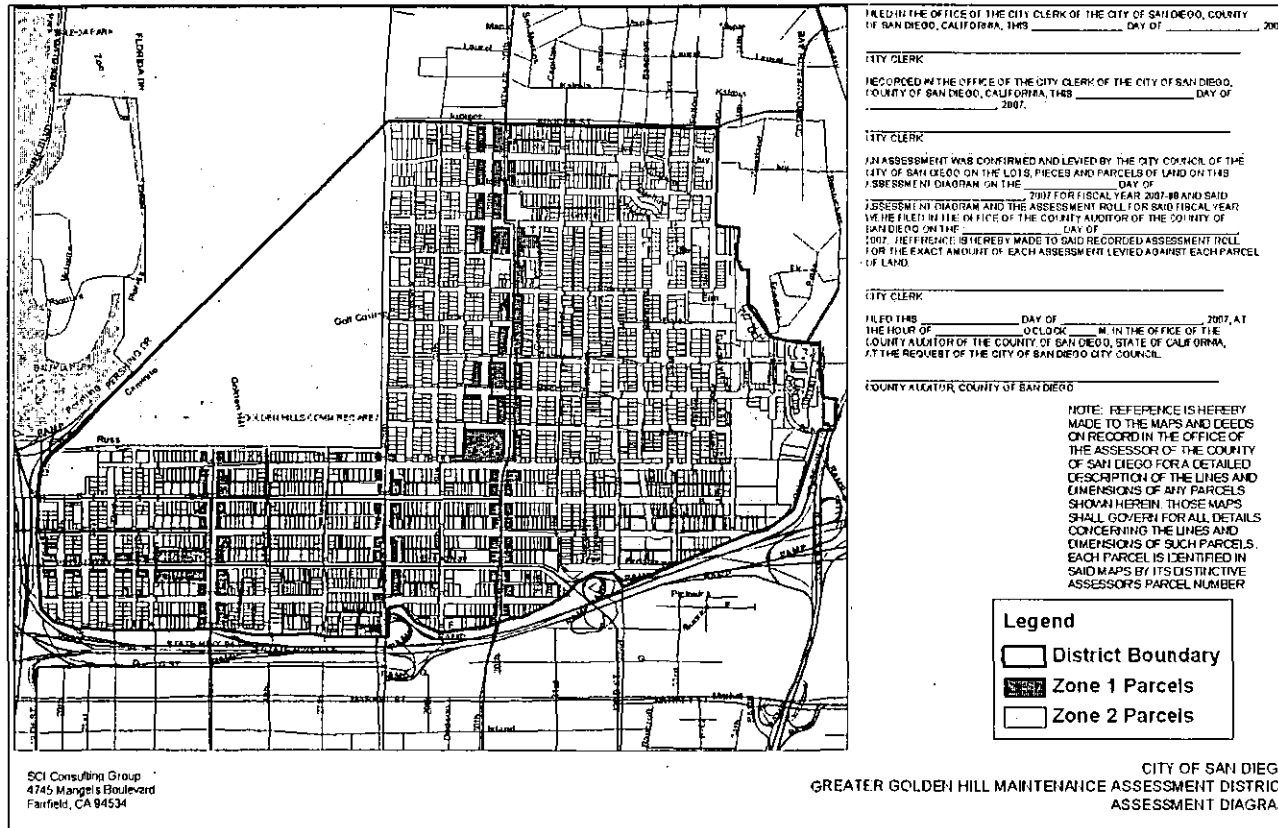
APPEALS AND INTERPRETATION

Any property owner who feels that the assessment levied on the subject property is in error as a result of incorrect information being used to apply the foregoing method of assessment, may file a written appeal with the Project Manager of the City of San Diego Community and Economic Development Department (the "Project Manager") or his or her designee. Any such appeal is limited to correction of an assessment during the then current or, if before July 1, the upcoming fiscal year. Upon the filing of any such appeal, the Project Manager or his or her designee will promptly review the appeal and any information provided by the property owner. If the Project Manager or his or her designee finds that the assessment should be modified, the appropriate changes shall be made to the assessment roll. If any such changes are approved after the assessment roll has been filed with the County for collection, the Project Manager or his or her designee is authorized to refund to the property owner the amount of any approved reduction. Any property owner, who disagrees with the decision of the Project Manager or her or his designee, may refer their appeal to the City Council of the City of San Diego and the decision of the City Council of the City of San Diego shall be final.

ASSESSMENT DIAGRAM

The boundaries of the Greater Golden Hill Maintenance Assessment District are displayed on the following Assessment Diagram.

Figure 6 - Assessment Diagram



APPENDICES

Appendix A – Assessment Roll

APPENDIX A – ASSESSMENT ROLL, FY 2007-08

The Assessment Roll (a listing of all parcels assessed within the Greater Golden Hill Maintenance Assessment District and the amount of the assessment) is filed with the Project Manager and is, by reference, made part of this report and is available for public inspection during normal office hours.

Each lot or parcel listed on the Assessment Roll is shown and illustrated on the latest County Assessor records and these records are, by reference made part of this report. These records shall govern for all details concerning the description of the lots or parcels.

000403

CITY OF SAN DIEGO
Greater Golden Hill Maintenance Assessment District
Assessment Roll 2007-08

Assessor's Parcel Number	Zone	Owner Name(s)	Site Address	SFE	Zone 1 LFF	Zone 2 LFF	Assmnt
5341200700	2	GAGON ELENI TR	2150 A	1.00	0.00	69.00	\$76.48
5341201000	2	STRELITZ ROGER A & VICKIE L	1241 21ST	2.80	0.00	50.00	\$151.94
5341201400	2	KRAUS RICHARD L 1999 REVOCABLE LIVING	2108 B	1.00	0.00	69.00	\$76.48
5341201500	2	VELLA LISA M	2120 B	1.00	0.00	69.00	\$76.48
5341201600	2	KUSHNIR YAROSLAV	1268 22ND	29.97	0.00	215.00	\$1487.25
5341201700	2	WELSH MICHAEL K	1244 22ND	1.00	0.00	69.00	\$76.48
5341201800	2	ESPERANZA ROSE Z	1230 22ND	2.80	0.00	50.00	\$151.94
5341201900	2	SORIA LARRY R & KARRENE	1216 22ND	1.00	0.00	69.00	\$76.48
5341202100	2	PEREZ EDWINA	2130 B	1.40	0.00	40.00	\$82.48
5341202300	2	PEREZ EDWINA	2130 B	1.00	0.00	20.00	\$55.20
5341202400	2	STEBBINS DAVID TRUST 12-04-03	2140 B	3.50	0.00	90.00	\$201.87
5341202600	2	STRELITZ ROGER A & VICKIE L	1213 21ST	2.80	0.00	33.00	\$144.55
5341202700	2	STRELITZ ROGER A & VICKIE L	1225 21ST	5.60	0.00	67.00	\$289.55
5341202800	2	CITY OF SAN DIEGO		152.96	0.00	440.00	\$7305.10
5341310100	2	SCHWARTZ ROBERT C TR & SCHWARTZ LYNN S2208 A		16.80	0.00	200.00	\$868.22
5341310200	2	GRAY PAUL	2250 A	1.00	0.00	125.00	\$100.80
5341310300	2	GRAY PAUL	2250 A	1.00	0.00	69.00	\$76.48
5341321001	2	HASSANKHANI ALBORZ	1304 24TH	0.70	0.00	8.00	\$36.03
5341321002	2	GUHA ASHISH	1310 24TH	0.70	0.00	8.00	\$36.03
5341321003	2	MANUEL DESIREE A	1318 24TH	0.70	0.00	8.00	\$36.03
5341321004	2	COHAGAN FAMILY TRUST 05-15-81	1324 24TH	0.70	0.00	8.00	\$36.03
5341321005	2	BETZ CHAD E	1330 24TH	0.70	0.00	8.00	\$36.03
5341321006	2	MAYNARD JOHN H JR	1338 24TH	0.70	0.00	8.00	\$36.03
5341321007	2	ARAIZA-KLIER LINDA	1346 24TH	0.70	0.00	8.00	\$36.03
5341321008	2	STRATMAN STEVEN M	1352 24TH	0.70	0.00	8.00	\$36.03
5341321009	2	NELSON GERTRUD M	1360 24TH	0.70	0.00	8.00	\$36.03
5341321010	2	HIBBS C R TRUST	1370 24TH	0.70	0.00	8.00	\$36.03
5341330100	2	ROACH ZACHARY & STELIGA SHERRI L	1265 23RD	1.00	0.00	69.00	\$76.48
5341330200	2	ERB CLARA M EST OF	1257 23RD	1.00	0.00	69.00	\$76.48
5341330300	2	DUCROS PIERRE L EST OF	1241 23RD	1.00	0.00	69.00	\$76.48
5341330400	2	CRESCI FAMILY TRUST 02-28-91	1223 23RD	2.10	0.00	50.00	\$119.39
5341330500	2	CRESCI FAMILY TRUST 02-28-91	1217 23RD	2.10	0.00	50.00	\$119.39
5341330600	2	HANSON YVONNE	1203 23RD	1.00	0.00	69.00	\$76.48
5341330700	2	SHANNON CATHERINE TRUST 01-25-91	1208 24TH	1.00	0.00	69.00	\$76.48
5341330900	2	BEDFORD ANTHONY L	1264 24TH	1.00	0.00	69.00	\$76.48
5341331000	2	CHILDRENS DENTAL HEALTH ASSN	1266 24TH	0.80	0.00	115.00	\$87.16
5341331300	2	KRAUSE TOM & FONG	1228 24TH	2.80	0.00	50.00	\$151.94
5341340500	2	CUFF GLEN M	1221 22ND	1.00	0.00	69.00	\$76.48
5341340600	2	MCDOWELL MARK	2208 B	1.00	0.00	69.00	\$76.48
5341340700	2	FALKEN ANDREW D	2216 B	1.00	0.00	69.00	\$76.48
5341340800	2	ROSS VICTORIA D	2250 B	1.00	0.00	69.00	\$76.48
5341340901	2	PEKAROVIC CYNTHIA G & JOHN	1220 23RD	0.70	0.00	8.00	\$36.03
5341340902	2	TRACY DOUGLAS L	1220 23RD	0.70	0.00	8.00	\$36.03
5341340903	2	PEKAROVIC JOHN A & GATHMAN CYNTHIA M	1220 23RD	0.70	0.00	8.00	\$36.03
5341340904	2	PEKAROVIC JOHN & CYNTHIA G	1220 23RD	0.70	0.00	8.00	\$36.03
5341340905	2	HITT OTIS M	1220 23RD	0.70	0.00	8.00	\$36.03
5341340906	2	KAUHOU GAYLE T K	1220 23RD	0.70	0.00	8.00	\$36.03
5341341000	2	TIMON MICHAEL J	1226 23RD	2.80	0.00	50.00	\$151.94
5341341100	2	DUDEK J D TRUST 12-17-02	1238 23RD	2.80	0.00	50.00	\$151.94
5341341200	2	DUDEK J D TRUST 12-17-02	1252 23RD	2.10	0.00	50.00	\$119.39
5341341300	2	LOPEZ FAMILY TRUST 04-15-94	1260 23RD	2.80	0.00	160.00	\$199.71
5341341401	2	MARUCCIA MATTHEW	1233 22ND	0.70	0.00	8.00	\$36.03
5341341402	2	PENA ERIKA A	1233 22ND	0.70	0.00	8.00	\$36.03
5341341403	2	CHILES MICHAEL C	1233 22ND	0.70	0.00	8.00	\$36.03

CITY OF SAN DIEGO
000404 Greater Golden Hill Maintenance Assessment District
Assessment Roll 2007-08

Assessor's Parcel Number	Zone	Owner Name(s)	Site Address	SFE	Zone 1 LFF	Zone 2 LFF	Assmnt
5341341404	2	MORRIS AMANDA B	1233 22ND	0.70	0.00	8.00	\$36.03
5341341405	2	ROBERTS JULIE	1233 22ND	0.70	0.00	8.00	\$36.03
5341341406	2	DICKSON DAVID T TRUST 06-15-98	1233 22ND	0.70	0.00	8.00	\$36.03
5341341407	2	ACOPA TERESA	1233 22ND	0.70	0.00	8.00	\$36.03
5341341408	2	HENRIKSEN MATTHEW A	1233 22ND	0.70	0.00	8.00	\$36.03
5341341409	2	WAUSON JENNIFER	1233 22ND	0.70	0.00	8.00	\$36.03
5341341410	2	NODES STEVEN N	1233 22ND	0.70	0.00	8.00	\$36.03
5341341411	2	ZAMORA FRANCISCO & BENITA	1233 22ND	0.70	0.00	8.00	\$36.03
5341341412	2	HAWKINS VICTOR L II	1233 22ND	0.70	0.00	8.00	\$36.03
5341341413	2	KOBAYASHI ERIKO	1233 22ND	0.70	0.00	8.00	\$36.03
5341341414	2	MORTIMER JASON P	1233 22ND	0.70	0.00	8.00	\$36.03
5341341415	2	VIRAY MAEJ	1233 22ND	0.70	0.00	8.00	\$36.03
5341341416	2	HOLMES MARK	1233 22ND	0.70	0.00	8.00	\$36.03
5341341417	2	BELL RONAN	1233 22ND	0.70	0.00	8.00	\$36.03
5341341418	2	BROCKWAY MARSHA TRUST 03-07-00	1233 22ND	0.70	0.00	8.00	\$36.03
5341341419	2	DEHAVEN CONSTANCE W	1233 22ND	0.70	0.00	8.00	\$36.03
5341341420	2	OPENIANO MARIA P	1233 22ND	0.70	0.00	8.00	\$36.03
5341410100	2	GAGON FAMILY TRUST 05-02-97	2400 A	7.00	0.00	217.00	\$419.81
5341410200	2	YOUNG HOLLY J	2412 A	1.00	0.00	69.00	\$76.48
5341410300	2	HARGRAVES MARY B	2418 A	4.20	0.00	100.00	\$238.77
5341410400	2	CHAMMAS SAM & PEGGY	2430 A	1.00	0.00	69.00	\$76.48
5341410500	2	QIXOTE CORP	2434 A	3.50	0.00	100.00	\$206.21
5341410600	2	HIGDON BARBARA J TR	2448 A	1.00	0.00	69.00	\$76.48
5341410700	2	REID FAMILY TRUST A	2450 A	1.00	0.00	69.00	\$76.48
5341410800	2	BOND JUDITH REVOCABLE TRUST 09-09-99	2460 A	1.00	0.00	69.00	\$76.48
5341410900	2	CICCIMARO DOMINIC & YANG	2470 A	1.00	0.00	69.00	\$76.48
5341411000	2	JODZIO FRANK M & VICTORIA N	2476 A	2.80	0.00	150.00	\$195.37
5341411100	1	PUNTNEY FRANK M	1316 25TH	1.00	51.00	23.00	\$116.19
5341411200	1	BRICK JON S & WENDYE L	1302 25TH	1.00	51.00	23.00	\$116.19
5341420100	2	GORDON MARGARET P	2401 A	1.00	0.00	69.00	\$76.48
5341420200	2	MELCHER GLENDAWON 1996 TRUST 02-07-96	1257 24TH	1.00	0.00	69.00	\$76.48
5341420300	2	CHURCH RITA A TRUST 06-28-04	1245 24TH	1.00	0.00	69.00	\$76.48
5341420400	2	BROWN ORVILLE G & SHEILA M	2407 A	1.40	0.00	36.00	\$80.75
5341420500	2	LU YVONNE P	2417 A	1.00	0.00	69.00	\$76.48
5341420600	2	MCDUGAL MICHELE R FAMILY TRUST 11-19-99	2427 A	1.00	0.00	69.00	\$76.48
5341420700	2	MCINNIS JAMES B JR TRUST 11-06-97	2433 A	3.50	0.00	50.00	\$184.50
5341420800	2	JOHNSON JENNIE C	2445 A	1.00	0.00	69.00	\$76.48
5341420900	2	BEVEGE ELEANOR E	2449 A	6.30	0.00	50.00	\$314.73
5341421000	2	KOLBRICH JOHN F & BRENDA S	2459 A	4.20	0.00	50.00	\$217.06
5341421100	2	WILLETTS FAMILY LIVING TRUST 07-02-69	2465 A	1.00	0.00	69.00	\$76.48
5341421200	2	STELL ROBERT R	2473 A	2.10	0.00	50.00	\$119.39
5341421300	1	MACIAS JUAN M	1246 25TH	1.40	50.00	100.00	\$167.38
5341421400	1	HART ROBERT	1236 25TH	1.00	51.00	23.00	\$116.19
5341421500	1	MERKL IRENE	1230 25TH	1.40	40.00	0.00	\$112.38
5341421600	1	HOSTED JEAN E TRUST	1220 25TH	1.00	51.00	23.00	\$116.19
5341421700	1	MCELROY JAMES E	2492 B	1.40	90.00	50.00	\$191.91
5341421800	2	OLIDO L L C	2482 B	7.00	0.00	50.00	\$347.28
5341421900	2	CHAMBERS NORMAN E 2005 TRUST 12-14-05	2470 B	9.80	0.00	100.00	\$499.22
5341422000	2	DEWEY EMMA C	2460 B	1.00	0.00	69.00	\$76.48
5341422300	2	LAPITTUS FAMILY TRUST 12-15-03	2420 B	16.80	0.00	100.00	\$824.78
5341422400	2	DOYLE THOMAS P	1215 24TH	1.40	0.00	50.00	\$86.83
5341422501	2	SOLBERG ERIC J & DANIELLE J FAMILY TRUST	2406 B	0.70	0.00	8.00	\$36.03
5341422502	2	DITOMASO-COUCH DENISE TRUST 03-24-00	2406 B	0.70	0.00	8.00	\$36.03
5341422503	2	PELLAND MARK J & SCHULZE MELISSA A	2406 B	0.70	0.00	8.00	\$36.03

000405

CITY OF SAN DIEGO
Greater Golden Hill Maintenance Assessment District
Assessment Roll 2007-08

Assessor's Parcel Number	Zone	Owner Name(s)	Site Address	SFE	Zone 1 LFF	Zone 2 LFF	Assmnt
5341422504	2	MCWHINNEY MARK	2406 B	0.70	0.00	8.00	\$36.03
5341422505	2	GERBER BARRY	2406 B	0.70	0.00	8.00	\$36.03
5341422506	2	COX MORGAN	2406 B	0.70	0.00	8.00	\$36.03
5341422507	2	BRANCATI JEFFREY L & NEMETH HARRIET	2406 B	0.70	0.00	8.00	\$36.03
5341422508	2	NIELSEN DANIEL A	2406 B	0.70	0.00	8.00	\$36.03
5341422509	2	PERKINS JUDY K REVOCABLE TRUST 09-27-00	2406 B	0.70	0.00	8.00	\$36.03
5341422600	2	SCHWARTZ 1995 FAMILY LTD PARTNERSHIP	2428 B	7.70	0.00	100.00	\$401.55
5341430100	2	VARGAS JUAN C & ADRIENNE D	1171 24TH	1.00	0.00	69.00	\$76.48
5341430200	2	CHODUR PHILIP	1159 24TH	2.80	0.00	45.00	\$149.76
5341430600	2	WALTON ROBERT C	2437 B	2.80	0.00	50.00	\$151.94
5341430700	2	FANELLA ROBERT	2451 B	2.80	0.00	75.00	\$162.79
5341431000	2	MONTOYA DICK D & CRYSTAL E	2475 B	1.00	0.00	69.00	\$76.48
5341431100	2	HAISHA FAMLY LIVING 1988 TRUST	2483 B	1.40	0.00	45.00	\$84.65
5341431200	1	HAISHA FAMLY LIVING 1988 TRUST		1.00	40.00	0.00	\$93.48
5341431300	1	HAISHA FAMLY LIVING 1988 TRUST	1142 25TH	8.00	50.00	54.00	\$459.15
5341510100	1	TURNING POINT HOME OF SAN DIEGO THE	1311 25TH	1.00	50.00	95.00	\$146.31
5341510200	1	JUSTICE CHRISTINE R TRUST 07-25-88	2504 A	1.40	62.00	95.00	\$179.08
5341510300	2	WAY BACK INC THE	2516 A	1.00	0.00	69.00	\$76.48
5341510400	2	PECORARO AMY & DEMERA DARCY	2526 A	2.80	0.00	100.00	\$173.65
5341510500	2	HEMERICK RICK & ALEXANDRA	2534 A	5.60	0.00	100.00	\$303.88
5341510600	2	MARTINI JANET MARIA FAMILY TRUST 10-28-99	2542 A	2.80	0.00	100.00	\$173.65
5341510700	2	MARTINI JANET MARIA FAMILY TRUST 10-28-99	2552 A	1.40	0.00	120.00	\$117.23
5341510800	2	LAROM LUCY A	2564 A	1.00	0.00	69.00	\$76.48
5341510900	2	MENDIBLES LAWRENCE JR &	2560 A	1.00	0.00	69.00	\$76.48
5341511000	2	GOLDEN BLUE RIDGE DEVELOPMENT INC	2568 A	1.00	0.00	69.00	\$76.48
5341511100	2	ALAN JENE	2575 RUSS	1.00	0.00	69.00	\$76.48
5341511200	2	KIKER WILLIAM J & DEVON L	2576 A	1.00	0.00	69.00	\$76.48
5341511300	2	LOGAN THOMAS D & LINDA L	1310 26TH	1.00	0.00	69.00	\$76.48
5341511400	2	ACKS MICHELLE C	1308 26TH	1.00	0.00	69.00	\$76.48
5341511500	2	COSTANZA LAWRENCE M	2586 A	1.00	0.00	69.00	\$76.48
5341520100	2	TOLIVER LYNN M	1244 26TH	1.00	0.00	69.00	\$76.48
5341520200	2	ROJAS OSCAR G	1234 26TH	1.40	0.00	50.00	\$86.83
5341520300	2	MENASCHE ANN E	1228 26TH	1.00	0.00	69.00	\$76.48
5341520400	2	HAFEN LANCE TRUST 12-10-04	2567 A	4.90	0.00	50.00	\$249.61
5341520500	2	KAPP JUSTEAN E	2555 A	2.80	0.00	50.00	\$151.94
5341520900	2	HURTADO SARAH TRUST 01-28-02	2525 A	2.10	0.00	50.00	\$119.39
5341521000	2	VIGILANT CUTHBERT M	2517 A	1.40	0.00	40.00	\$82.48
5341521100	1	MCKENNA MICHAEL & MARGARET A	2511 A	4.90	75.00	100.00	\$361.61
5341521500	1	JAY PRO L L C	2502 B	20.30	100.00	140.00	\$1135.30
5341521600	2	STEELE JAMES A & KATHLEEN M TRUST	2526 B	2.80	0.00	50.00	\$151.94
5341521700	2	ANTOINETTE CORP THE	2534 B	8.40	0.00	100.00	\$434.10
5341521800	2	TAM REVOCABLE FAMILY TRUST 01-11-02	2552 B	2.10	0.00	50.00	\$119.39
5341521900	2	MACY LILLIAN R TR	2558 B	2.80	0.00	50.00	\$151.94
5341522000	2	KNOCK RICK & JENNIFER	2566 B	3.50	0.00	37.00	\$178.85
5341522100	2	GRABER FAMILY TRUST 07-09-03	2574 B	1.40	0.00	38.00	\$81.61
5341522200	2	GIEHL MICHAEL M	1218 26TH	1.00	0.00	69.00	\$76.48
5341522300	2	MILLER JUDITH F	1212 26TH	1.00	0.00	69.00	\$76.48
5341522400	2	HESSER BRETT A	2580 B	1.00	0.00	69.00	\$76.48
5341522500	2	M & J L L C	2545 A	21.00	0.00	150.00	\$1041.83
5341522600	1	BEACHFRONT I L P	1231 25TH	17.50	125.00	0.00	\$971.14
5341610100	2	LOGAN THOMAS D & LINDA L	1315 26TH	1.00	0.00	69.00	\$76.48
5341610200	2	LOGAN THOMAS D & LINDA L	2604 A	1.00	0.00	69.00	\$76.48
5341610300	2	CLIFT KIMBERLEY A	2612 A	1.00	0.00	69.00	\$76.48
5341610400	2	SELIGWOOD FAMILY TRUST	2618 A	2.10	0.00	100.00	\$141.10

CITY OF SAN DIEGO
Greater Golden Hill Maintenance Assessment District
Assessment Roll 2007-08

Assessments **000406**

Parcel Number	Zone	Owner Name(s)	Site Address	SFE	Zone 1 LFF	Zone 2 LFF	Assmnt
5341610500	2	VOLHEIM TRUST 11-10-05	2626 A	2.80	0.00	100.00	\$173.65
5341610600	2	MORRIS FONDA J	2636 A	1.00	0.00	69.00	\$76.48
5341610700	2	MOORE DEBORAH A TRUST 10-21-97	2646 A	5.60	0.00	100.00	\$303.88
5341611000	2	WILLETTS FAMILY LIVING TRUST 07-02-69	2666 A	3.50	0.00	100.00	\$206.21
5341611100	2	BROWNING BRIGETTE M	2676 A	1.00	0.00	69.00	\$76.48
5341611200	2	RUIZ NANCY J	2686 A	1.00	0.00	69.00	\$76.48
5341611300	2	RUIZ NANCY J	2682 A	1.40	0.00	50.00	\$86.83
5341611400	2	MAXWELL NARCISA	2688 A	1.40	0.00	125.00	\$119.40
5341611500	2	OWENS A ADAM & LAURA J	1316 27TH	1.40	0.00	75.00	\$97.68
5341611601	2	CONTRERAS ELVIRA	2652 A	0.70	0.00	8.00	\$36.03
5341611602	2	SCHAUST DARSHANA	2652 A	0.70	0.00	8.00	\$36.03
5341611603	2	COCHRANE ROMELIA	2652 A	0.70	0.00	8.00	\$36.03
5341611604	2	ANCHETA ANDREA	2652 A	0.70	0.00	8.00	\$36.03
5341611605	2	GREENWOOD KATHLEEN K	2652 A	0.70	0.00	8.00	\$36.03
5341611606	2	ENGLES DREW B	2652 A	0.70	0.00	8.00	\$36.03
5341611607	2	WINDLE AARON L	2652 A	0.70	0.00	8.00	\$36.03
5341611608	2	WILSON WALLACE E II	2652 A	0.70	0.00	8.00	\$36.03
5341611609	2	CANNON JOSEPH F	2652 A	0.70	0.00	8.00	\$36.03
5341611610	2	GILBERT PAULINA	2652 A	0.70	0.00	8.00	\$36.03
5341611611	2	COCCHIA ROBERT A	2652 A	0.70	0.00	8.00	\$36.03
5341611612	2	WRIGHT TOBI A	2652 A	0.70	0.00	8.00	\$36.03
5341611613	2	INCE CHARLES N	2651 RUSS	0.70	0.00	8.00	\$36.03
5341611614	2	CHILDERS LARA J	2653 RUSS	0.70	0.00	8.00	\$36.03
5341611615	2	ALLEN BRIAN J	2655 RUSS	0.70	0.00	8.00	\$36.03
5341611616	2	STANGL MICHAEL E & YSABEL R	2657 RUSS	0.70	0.00	8.00	\$36.03
5341611617	2	MAHMUD FAISAL S	2659 RUSS	0.70	0.00	8.00	\$36.03
5341611618	2	FLINT GEORGE O	2661 RUSS	0.70	0.00	8.00	\$36.03
5341620300	2	LOPEZ RAFAEL	1223 26TH	1.00	0.00	69.00	\$76.48
5341620400	2	PENNINGTON JAMES C	2607 A	1.00	0.00	69.00	\$76.48
5341620500	2	LOGAN THOMAS D & LINDA L	2609 A	1.40	0.00	50.00	\$86.83
5341620600	2	LOGAN THOMAS D & LINDA L	2617 A	1.00	0.00	69.00	\$76.48
5341620700	2	HOLDER DORIS K TR	2625 A	2.80	0.00	50.00	\$151.94
5341620800	2	GELBART ALLEN M	2631 A	6.30	0.00	50.00	\$314.73
5341620900	2	WILSON ROBERT D II & ELLEN E	2637 A	2.10	0.00	37.00	\$113.74
5341621000	2	MAST COLLEEN	2645 A	1.00	0.00	69.00	\$76.48
5341621100	2	SLOTTER CLARENCE O & DOROTHY S TRS	2651 A	5.60	0.00	50.00	\$282.17
5341621200	2	BERGIN THOMAS	2661 A	1.40	0.00	50.00	\$86.83
5341621300	2	MURPHY TRAVIS & MICHELE	2667 A	1.40	0.00	50.00	\$86.83
5341621400	2	VIBERT ALAN E LIVING TRUST	2673 A	4.20	0.00	50.00	\$217.06
5341621500	2	BACON JENNIFER L	2681 A	1.00	0.00	69.00	\$76.48
5341621600	2	RESENDIZ RAUL & MARIA	1244 27TH	1.00	0.00	69.00	\$76.48
5341621700	2	GANDARA VIRGINIA L TR	1232 27TH	1.00	0.00	69.00	\$76.48
5341621800	2	ALLSUP SHELLY	1228 27TH	1.00	0.00	69.00	\$76.48
5341621900	2	FITZHENRY OXFORD TRUST 07-12-99	1224 27TH	1.00	0.00	69.00	\$76.48
5341622000	2	WALTERS JOSE R	2696 B	1.00	0.00	69.00	\$76.48
5341622100	2	FAGAN ERNEST & SHERILYN	2682 B	1.40	0.00	48.00	\$85.96
5341622200	2	BOCKENHAUER CHRISTIAN T & WILLIS LINA M	2676 B	1.00	0.00	69.00	\$76.48
5341622300	2	MENDOZA VICTOR F JR & JULIA	2664 B	4.20	0.00	75.00	\$227.91
5341622400	2	FLORES RODOLFO & CELIA	2656 B	1.00	0.00	69.00	\$76.48
5341622500	2	LORDEN FIDELIA TR	2650 B	1.00	0.00	69.00	\$76.48
5341622600	2	AHRENTZEN KENTON R & PASTORE NANCY E	2640 B	1.00	0.00	69.00	\$76.48
5341622700	2	DUSCHEONE DENIECE D	2632 B	1.40	0.00	37.00	\$81.18
5341622800	2	CHAMBERS NORMAN E 2005 TRUST 12-14-05	2630 B	3.36	0.00	50.00	\$177.99
5341622900	2	HENELY DONALD R & CELIA V	2618 B	1.40	0.00	50.00	\$86.83

000407

CITY OF SAN DIEGO

Greater Golden Hill Maintenance Assessment District
Assessment Roll 2007-08

Assessor's Parcel Number	Zone	Owner Name(s)	Site Address	SFE	Zone 1 LFF	Zone 2 LFF	Assmnt
5341623000	2	JERMSTAD JULIA 1990 TRUST 10-03-90	1215 26TH	5.60	0.00	50.00	\$282.17
5341623100	2	JMAN AT KLOFTS L L C	2604 B	6.30	0.00	190.00	\$375.53
5341623600	2	MORRIS GAVIN A W & BONNIE F	1241 26TH	1.40	0.00	95.00	\$106.37
5341623700	2	MORRIS GAVIN A W & BONNIE F	1225 26TH	1.40	0.00	70.00	\$95.51
5341710100	2	MEIDL RACHEL A	1315 27TH	1.00	0.00	69.00	\$76.48
5341710200	2	ROMAN MARCO A & PULIDO CYNTHIA I	2715 RUSS	1.00	0.00	69.00	\$76.48
5341710300	2	MACK JAMES B	1309 27TH	1.00	0.00	69.00	\$76.48
5341710400	2	SMITH DAVID	1305 27TH	1.00	0.00	69.00	\$76.48
5341710500	2	BOYD SARAH	2718 A	1.40	0.00	25.00	\$75.97
5341710600	2	ADAMS WILLIAM J	2726 A	1.00	0.00	69.00	\$76.48
5341710700	2	HOAG BRENT M B A TRUST	2730 A	1.40	0.00	100.00	\$108.54
5341711000	2	YBARRA FAMILY REVOCABLE TRUST 03-07-03	2756 A	1.00	0.00	69.00	\$76.48
5341711100	2	MCCAIN EVERD D & JENNIFER K	2766 A	1.00	0.00	69.00	\$76.48
5341711200	2	RYDBERG RICHARD R & WOODS NANCY L	2770 A	2.80	0.00	100.00	\$173.65
5341711300	2	BETECH ABNER	2780 A	1.40	0.00	100.00	\$108.54
5341711400	1	SCOTT FAMILY TRUST	1316 28TH	1.00	51.00	23.00	\$116.19
5341711500	1	BLATT CHRISTOPHER S	1312 28TH	1.00	51.00	23.00	\$116.19
5341711801	2	MARTINEZ MELINDA A	2742 A	0.70	0.00	8.00	\$36.03
5341711802	2	GIANQUINTO JARED	2742 A	0.70	0.00	8.00	\$36.03
5341711803	2	BERGER-MULLIGAN REVOCABLE LIVING TRUST	2742 A	0.70	0.00	8.00	\$36.03
5341711804	2	BERGER-MULLIGAN REVOCABLE LIVING TRUST	2742 A	0.70	0.00	8.00	\$36.03
5341711805	2	SPEARNAK CATHERINE M REVOCABLE LIVING	2742 A	0.70	0.00	8.00	\$36.03
5341711806	2	SCHOTT SANDRA	2742 A	0.70	0.00	8.00	\$36.03
5341711807	2	BERGER MULLIGAN REVOCABLE LIVING TRUST	2742 A	0.70	0.00	8.00	\$36.03
5341711808	2	PENATELLO JOSE M	2742 A	0.70	0.00	8.00	\$36.03
5341711809	2	STRIDER AMY	2742 A	0.70	0.00	8.00	\$36.03
5341711810	2	AUMEND MARK	2742 A	0.70	0.00	8.00	\$36.03
5341711811	2	ANDERSON SIGVARD	2742 A	0.70	0.00	8.00	\$36.03
5341711812	2	ALIOTO MATT	2742 A	0.70	0.00	8.00	\$36.03
5341711813	2	SAWAYA RICHARD A & SUSAN M	2742 A	0.70	0.00	8.00	\$36.03
5341711814	2	KEYS HARRY L & SUNNY G	2742 A	0.70	0.00	8.00	\$36.03
5341711815	2	BERGER-MULLIGAN REVOCABLE TRUST	2742 A	0.70	0.00	8.00	\$36.03
5341711816	2	HALL FRANCIS X	2742 A	0.70	0.00	8.00	\$36.03
5341720100	1	HALLAUER CHARLINE L	1240 28TH	2.80	70.00	75.00	\$245.78
5341720200	1	BELLVILLE ARMIST A & JOY H AB LIVING TRUST	1224 28TH	6.30	70.00	0.00	\$378.52
5341720300	2	C K S ACQUISITIONS L L C	2777 A	5.60	0.00	50.00	\$282.17
5341720400	2	A M G HOLDINGS L L C	2775 A	5.60	0.00	60.00	\$286.51
5341720700	2	EMPIRE PROPERTY DEVELOPMENT L L C	2741 A	5.60	0.00	50.00	\$282.17
5341720800	2	SUNDAY FAMILY TRUST 02-09-87		1.00	0.00	25.00	\$57.37
5341720900	2	SUNDAY FAMILY TRUST 02-09-87	2731 A	6.30	0.00	25.00	\$303.87
5341721000	2	BEHNKE HEIDI M	2721 A	1.40	0.00	50.00	\$86.83
5341721100	2	WEISSENBERG GARY	1231 27TH	3.50	0.00	75.00	\$195.35
5341721200	2	BESUFEKAD FAMILY TRUST 04-12-02	2715 A	2.80	0.00	65.00	\$158.45
5341721300	2	VELLA LISA M	1243 27TH	1.40	0.00	90.00	\$104.20
5341721600	2	SWIFT BETTY N TR	2714 B	2.80	0.00	75.00	\$162.79
5341722200	1	SPAULDING ROBERT F & CAROL V	1208 28TH	2.10	140.00	50.00	\$282.79
5341722300	2	STALL JOHN E & DEBORAH N	2702 B	2.80	0.00	215.00	\$223.60
5341722400	2	STONEMARK 52B LLC	2728 B	36.40	0.00	401.00	\$1867.09
5341722501	2	RIMER SANDRA J REVOCABLE INTERVIVOS	2761 A	0.70	0.00	8.00	\$36.03
5341722502	2	LIPS ROBERT F	2761 A	0.70	0.00	8.00	\$36.03
5341722503	2	BENNETT M BRAD & CINDY M	2761 A	0.70	0.00	8.00	\$36.03
5341722504	2	BURRY MARK L & BRADY PATRICIA L	2761 A	0.70	0.00	8.00	\$36.03
5341722505	2	FISHER CLIFFORD N & MYRA J	2761 A	0.70	0.00	8.00	\$36.03
5341722506	2	STACY MARIA	2761 A	0.70	0.00	8.00	\$36.03

CITY OF SAN DIEGO
Greater Golden Hill Maintenance Assessment District
Assessment Roll 2007-08

Assessor's Parcel Number	Zone	Owner Name(s)	Site Address	SFE	Zone 1 LFF	Zone 2 LFF	Assmnt
5341722507	2	GANZ ANDREW	2761 A	0.70	0.00	8.00	\$36.03
5341722508	2	PAWLAK LUCY T	2761 A	0.70	0.00	8.00	\$36.03
5341722509	2	JUANCHE FRANCISCO	2761 A	0.70	0.00	8.00	\$36.03
5341722510	2	HIGUERA HENRY C	2761 A	0.70	0.00	8.00	\$36.03
5341722511	2	DUGAN JOSHUA	2761 A	0.70	0.00	8.00	\$36.03
5341722512	2	RYAN THOMAS L	2761 A	0.70	0.00	8.00	\$36.03
5341722513	2	ENRICO RICARDO A	2761 A	0.70	0.00	8.00	\$36.03
5342510300	2	STARR NORMAN	1139 19TH	3.50	0.00	50.00	\$184.50
5342510400	2	STARR NORMAN	1133 19TH	1.40	0.00	50.00	\$86.83
5342510500	2	STARR NORMAN	1113 19TH	2.10	0.00	150.00	\$162.82
5342510600	2	STARR NORMAN	1910 C	1.40	0.00	25.00	\$75.97
5342510700	2	STARR NORMAN	1924 C	1.00	0.00	69.00	\$76.48
5342510800	2	OLSON JINX D & MARTHA S	1932 C	1.00	0.00	69.00	\$76.48
5342510900	2	BRINK KREIGAN TR	1944 C	4.20	0.00	150.00	\$260.49
5342511000	2	GARDELLA DUANE	1134 20TH	1.40	0.00	50.00	\$86.83
5342511100	2	WOO RAYMOND M	1138 20TH	2.80	0.00	50.00	\$151.94
5342511400	2	JMAN AT THE UNION LLC	1165 19TH	14.62	0.00	400.00	\$853.69
5342520100	2	GAGON ELENI TR	1167 20TH	1.40	0.00	88.00	\$103.33
5342520200	2	GAGON ELENI	2019 B	1.00	0.00	69.00	\$76.48
5342520300	2	MULLER JOHN E	2021 B	1.00	0.00	69.00	\$76.48
5342520400	2	GAGON ELENI	1155 20TH	1.00	0.00	69.00	\$76.48
5342520500	2	GAGON ELENI	1145 20TH	1.40	0.00	50.00	\$86.83
5342520600	2	CEJA FRANK L & YBARRA LISA	1133 20TH	1.40	0.00	50.00	\$86.83
5342520700	2	VERNETTI FAMILY TRUST 07-17-84	2002 C	14.70	0.00	150.00	\$748.83
5342520800	2	DOWN 2C L L C	2014 C	2.80	0.00	50.00	\$151.94
5342520900	2	ALCARAZ AMELIA	2026 C	1.40	0.00	31.00	\$78.57
5342521000	2	MICHAELIS ALAN D	1120 21ST	3.50	0.00	129.00	\$218.81
5342521500	2	DEWITT NORMAN L & ELIZABETH O	1172 21ST	1.40	0.00	133.00	\$122.88
5342521601	2	HOKU PROPERTIES L L C	1150 21ST	0.70	0.00	8.00	\$36.03
5342521603	2	HOKU PROPERTIES L L C	1150 21ST	0.70	0.00	8.00	\$36.03
5342521604	2	HOKU PROPERTIES L L C	1150 21ST	0.70	0.00	8.00	\$36.03
5342521605	2	HOKU PROPERTIES L L C	1150 21ST	0.70	0.00	8.00	\$36.03
5342521606	2	HOKU PROPERTIES L L C	1150 21ST	0.70	0.00	8.00	\$36.03
5342521607	2	HOKU PROPERTIES L L C	1150 21ST	0.70	0.00	8.00	\$36.03
5342521608	2	HOKU PROPERTIES L L C	1150 21ST	0.70	0.00	8.00	\$36.03
5342521609	2	HOKU PROPERTIES L L C	1150 21ST	0.70	0.00	8.00	\$36.03
5342521610	2	HOKU PROPERTIES L L C	1150 21ST	0.70	0.00	8.00	\$36.03
5342521611	2	HOKU PROPERTIES L L C	1150 21ST	0.70	0.00	8.00	\$36.03
5342521612	2	HOKU PROPERTIES L L C	1150 21ST	0.70	0.00	8.00	\$36.03
5342521614	2	HOKU PROPERTIES L L C	1150 21ST	0.70	0.00	8.00	\$36.03
5342521615	2	HOKU PROPERTIES L L C	1150 21ST	0.70	0.00	8.00	\$36.03
5342521616	2	HOKU PROPERTIES L L C	1150 21ST	0.70	0.00	8.00	\$36.03
5342521617	2	HOKU PROPERTIES L L C	1150 21ST	0.70	0.00	8.00	\$36.03
5342521618	2	HOKU PROPERTIES L L C	1150 21ST	0.70	0.00	8.00	\$36.03
5342521619	2	HOKU PROPERTIES L L C	1150 21ST	0.70	0.00	8.00	\$36.03
5342521620	2	HOKU PROPERTIES L L C	1150 21ST	0.70	0.00	8.00	\$36.03
5342521621	2	HOKU PROPERTIES L L C	1150 21ST	0.70	0.00	8.00	\$36.03
5342521622	2	HOKU PROPERTIES L L C	1150 21ST	0.70	0.00	8.00	\$36.03
5342521623	2	HOKU PROPERTIES L L C	1150 21ST	0.70	0.00	8.00	\$36.03
5342521624	2	HOKU PROPERTIES L L C	1150 21ST	0.70	0.00	8.00	\$36.03
5342521625	2	HOKU PROPERTIES L L C	1150 21ST	0.70	0.00	8.00	\$36.03
5342521626	2	HOKU PROPERTIES L L C	1150 21ST	0.70	0.00	8.00	\$36.03
5342521627	2	HOKU PROPERTIES L L C	1150 21ST	0.70	0.00	8.00	\$36.03
5342521628	2	HOKU PROPERTIES L L C	1150 21ST	0.70	0.00	8.00	\$36.03

000409

CITY OF SAN DIEGO
Greater Golden Hill Maintenance Assessment District
Assessment Roll 2007-08

Assessor's Parcel Number	Zone	Owner Name(s)	Site Address	SFE	Zone 1 LFF	Zone 2 LFF	Assmnt
5342521629	2	HOKU PROPERTIES L L C	1150 21ST	0.70	0.00	8.00	\$36.03
5342521630	2	HOKU PROPERTIES L L C	1150 21ST	0.70	0.00	8.00	\$36.03
5342530100	2	DEVOSS GARY G	1061 20TH	4.20	0.00	150.00	\$260.49
5342530200	2	DEVOSS GARY & JUDY FAMILY TRUST 04-04-97	1055 20TH	1.40	0.00	50.00	\$86.83
5342530300	2	VALENZUELA RICHARD	1045 20TH	1.00	0.00	69.00	\$76.48
5342530400	2	TRIGGS FAITH R REVOCABLE 2003 TRUST	1027 20TH	2.80	0.00	50.00	\$151.94
5342530500	1	ZIEGLER BART	2006 BROADWAY	6.33	50.00	100.00	\$400.24
5342530600	1	NEDD CHARLES & BARBARA FAMILY TRUST	2012 BROADWAY	3.50	50.00	0.00	\$223.14
5342530700	1	DULLEA MICHAEL E JR & MICHELLE E	2026 BROADWAY	1.00	51.00	23.00	\$116.19
5342530800	1	YOUNG LEROY JR	1008 21ST	1.40	50.00	100.00	\$167.38
5342530900	2	GREENE DANIEL A	1032 21ST	1.00	0.00	69.00	\$76.48
5342531000	2	ANDREWS KARI E S	1044 21ST	1.00	0.00	69.00	\$76.48
5342531100	2	ADKINS MICHAEL R & SUSAN C FAMILY TRUST	1058 21ST	5.99	0.00	50.00	\$300.31
5342531200	2	CONCANNON ROBERT P JR & SUSAN J	2041 C	2.80	0.00	39.00	\$147.16
5342531300	2	SHAFFER ELIZABETH B	1068 21ST	1.40	0.00	111.00	\$113.32
5342540600	1	DILLON TERESA A	1916 BROADWAY	11.20	50.00	0.00	\$586.85
5342540700	1	DANTIGNAC RHONDA	1936 BROADWAY	1.40	50.00	0.00	\$123.95
5342540800	1	SCHULTZ CHARLES R & BILLIE J TRS	1944 BROADWAY	19.20	50.00	100.00	\$1008.15
5342540900	2	TELLESON KRIS J & KELLY J	1030 20TH	3.50	0.00	50.00	\$184.50
5342541200	2	ODELL LORI L	1060 20TH	1.40	0.00	35.00	\$80.31
5342541300	2	ELLIS TRAVIS & GILDA ISABEL	1925 C	1.00	0.00	69.00	\$76.48
5342541400	2	WILLIAMS MICHAEL L & LYNN L	1070 20TH	1.00	0.00	69.00	\$76.48
5342541700	1	WAVERLY COURT L P	1015 19TH	37.80	50.00	475.00	\$2049.58
5342610300	2	KRAUSE THOMAS A & FONG	1143 21ST	1.40	0.00	50.00	\$86.83
5342610400	2	PACTOR SCOTT A & AKINS SOPHIE A	1133 21ST	1.00	0.00	69.00	\$76.48
5342610500	2	VOEROESVARY MARIANNE	1115 21ST	2.80	0.00	50.00	\$151.94
5342610600	2	SIMPSON SANDRA D LIVING TRUST 11-15-00	2102 C	8.40	0.00	150.00	\$455.82
5342610700	2	ZAHROBSKY PETER & DENHART AMY Z TRUST	1100 22ND	1.00	0.00	69.00	\$76.48
5342610800	2	STREIFER STEVE & DIANNE LIVING TRUST	1120 22ND	2.80	0.00	40.00	\$147.59
5342610900	2	GOOD EDWARD J	1136 22ND	1.40	0.00	50.00	\$86.83
5342611000	2	SHAFFER ELIZABETH B	1142 22ND	1.00	0.00	69.00	\$76.48
5342611100	2	GROSVENOR DENIS M	1150 22ND	2.80	0.00	50.00	\$151.94
5342611200	2	KIRSCHKE JOHN A	2129 B	2.80	0.00	50.00	\$151.94
5342611300	2	VILLA MERGUEZ L L C	1168 22ND	1.40	0.00	100.00	\$108.54
5342611600	2	ROMO VICTOR 2004 TRUST 10-05-04	1175 21ST	2.80	0.00	150.00	\$195.37
5342611700	2	GAGON ELENI TR	1153 21ST	7.00	0.00	50.00	\$347.28
5342620100	2	KIJOWSKI DAVID F TRUST 06-11-03	2203 B	5.60	0.00	150.00	\$325.60
5342620200	2	LOPEZ FAMILY TRUST 04-15-94	1155 22ND	3.50	0.00	50.00	\$184.50
5342620300	2	ERICKSON SANDRA	1145 22ND	1.00	0.00	69.00	\$76.48
5342620700	2	KERN JEFFREY G	1148 23RD	1.00	0.00	69.00	\$76.48
5342620800	2	GLASIER JONATHAN D TR & GLASIER	1160 23RD	1.40	0.00	50.00	\$86.83
5342620900	2	KIMMICH REVOCABLE FAMILY TRUST 02-16-96	1168 23RD	1.00	0.00	69.00	\$76.48
5342621000	2	HANDLER ROBERT TR	2220 C	34.30	0.00	500.00	\$1812.42
5342630101	2	DENNIS RICHARD A	1167 23RD	0.70	0.00	8.00	\$36.03
5342630102	2	NELSON CHRIS E	1169 23RD	0.70	0.00	8.00	\$36.03
5342630103	2	QUEVEDO ABRAN G & NANCY D	2325 B	0.70	0.00	8.00	\$36.03
5342630104	2	LEWIS CECELIA	2345 B	0.70	0.00	8.00	\$36.03
5342630200	2	LION INVESTMENT	1157 23RD	2.10	0.00	50.00	\$119.39
5342630300	2	BRILL DAVID E & LISA K	1145 23RD	2.80	0.00	50.00	\$151.94
5342630500	2	DEWITT-ROBINSON MICHELLE	1144 24TH	2.80	0.00	50.00	\$151.94
5342630600	2	KLEIN LEWIS & MARNIE LIVING TRUST 11-03-99	1154 24TH	1.00	0.00	69.00	\$76.48
5342630700	2	DUNN CRAIG P	1166 24TH	1.40	0.00	108.00	\$112.02
5342630800	2	D & C LTD PARTNERSHIP	1110 24TH	28.00	0.00	451.00	\$1498.13
5342640100	2	GANALAB LIVING TRUST 10-08-92	2305 C	8.40	0.00	150.00	\$455.82

CITY OF SAN DIEGO
Greater Golden Hill Maintenance Assessment District
Assessment Roll 2007-08

000410

Assessor's

Parcel Number	Zone	Owner Name(s)	Site Address	SFE	Zone 1 LFF	Zone 2 LFF	Assmnt
5342640300	2	SALJOOQUE FARID	1035 23RD	1.00	0.00	69.00	\$76.48
5342640400	2	HAASE JAMES	1027 23RD	1.00	0.00	69.00	\$76.48
5342640500	1	SMITHTON ROBERT L & ZOYA L	1011 23RD	3.60	40.00	75.00	\$248.87
5342640600	1	SMITHTON ROBERT L & ZOYA L	2320 BROADWAY	1.00	51.00	23.00	\$116.19
5342640700	1	DAVISON ALAN & MICHELE	1004 24TH	1.00	51.00	23.00	\$116.19
5342640800	2	ORIO LILLIAN F TRUST 11-22-02	1030 24TH	5.60	0.00	75.00	\$293.02
5342641000	2	GAGON FAMILY TRUST 05-02-97	2329 C	9.10	0.00	225.00	\$520.95
5342641100	2	DWSD PROPERTIES INC	1045 23RD	2.80	0.00	50.00	\$151.94
5342641200	2	JODZIO FRANK M & VICTORIA	1040 24TH	2.80	0.00	50.00	\$151.94
5342650300	2	GARTIN MARGARET J	1031 22ND	1.00	0.00	69.00	\$76.48
5342650400	1	BROADWAY MANOR	2214 BROADWAY	16.80	100.00	100.00	\$952.60
5342650700	2	COLLINS FAMILY TRUST 08-11-96	1030 23RD	2.80	0.00	50.00	\$151.94
5342650800	2	WINTER FAMILY TRUST 03-01-04	1042 23RD	1.00	0.00	69.00	\$76.48
5342650900	2	SHAFFER ELIZABETH B	2223 C	1.40	0.00	50.00	\$86.83
5342651000	2	REYES RICHARD R	1052 23RD	1.00	0.00	69.00	\$76.48
5342651100	2	JOHNSON REYNOLD TRUST 12-16-96	2227 C	1.00	0.00	69.00	\$76.48
5342651200	1	CITY OF SAN DIEGO	2222 BROADWAY	3.20	100.00	100.00	\$310.21
5342651300	2	APOSTOLIC MONASTICS INC	1055 22ND	1.00	0.00	250.00	\$155.09
5342660100	2	MOORE FAMILY TRUST 07-25-01	1079 21ST	1.00	0.00	69.00	\$76.48
5342660200	2	LOPEZ FAMILY TRUST 04-15-94	1055 21ST	2.80	0.00	55.00	\$154.11
5342660300	2	MATEUS ERMELINDO N & BARBARA J FAMILY	1041 21ST	2.10	0.00	45.00	\$117.21
5342660400	2	YOUNG LEROY JR TRUST 02-10-04	1027 21ST	4.20	0.00	50.00	\$217.06
5342660700	1	HEIDRICH LENNICE L	2130 BROADWAY	10.93	50.00	0.00	\$574.09
5342660900	2	HILDRETH JAMES K & ELIZABETH L TRUST B	1028 22ND	7.00	0.00	50.00	\$347.28
5342661000	2	ASIANO PHILIP L	1044 22ND	1.00	0.00	69.00	\$76.48
5342661100	2	ELLIOTT CLARK L & AILLENE V 1992	1058 22ND	1.00	0.00	69.00	\$76.48
5342661200	2	ESCH PAUL S	1070 22ND	1.40	0.00	57.00	\$89.87
5342661300	1	HERMANN GEORGE L	2148 BROADWAY	6.75	50.00	100.00	\$420.08
5342661500	1	YOUNG FAYE M	2124 BROADWAY	1.40	50.00	0.00	\$123.95
5342661600	1	YOUNG LEROY JR	2102 BROADWAY	1.40	50.00	100.00	\$167.38
5342710500	2	WALTON ROBERT C	4190 SANTO	1.00	0.00	0.00	\$46.51
5342710600	2	FANELLA ROBERT	2453 B	1.00	0.00	0.00	\$46.51
5342710900	1	STEAK DADDY INC	1128 25TH	3.24	51.00	0.00	\$212.01
5342711000	1	STAMATOPOULOS JON G	1118 25TH	15.64	140.00	100.00	\$944.07
5342711100	2	MONTANA GOLDEN HILLS L L C	2470 C	18.90	0.00	100.00	\$922.45
5342711200	2	BADDOUR FAMILY TRUST 07-26-91	2454 C	1.00	0.00	69.00	\$76.48
5342711300	2	HAMILTON DIANNE LIVING TRUST 09-09-96	2440 C	1.00	0.00	69.00	\$76.48
5342711400	2	2424 C STREET INC	2424 C	6.30	0.00	100.00	\$336.44
5342711500	2	CJAG LLC	2404 C	15.40	0.00	240.00	\$820.48
5342711600	2	KIM CYNTHIA	2463 B	1.40	0.00	40.00	\$82.48
5342711700	2	MCCARTHY BARBARA A TRUST 07-15-97	2435 B	1.00	0.00	69.00	\$76.48
5342711800	2	BOONSTRA DEREK & KIM TAYLER EUN-HUI	2471 B	1.00	0.00	69.00	\$76.48
5342711900	2	RENWICK ASTON	2425 B	4.20	0.00	50.00	\$217.06
5342712000	2	SCHAFFER LOREN F & MARIE	2419 B	1.00	0.00	69.00	\$76.48
5342712100	2	BAKER MARY S LIVING TRUST	1141 24TH	2.10	0.00	50.00	\$119.39
5342720100	2	TABURIAUX STEPHEN P & PEGGY L	2401 C	11.20	0.00	240.00	\$625.14
5342720200	2	BATISTA CONSTANTINO	2419 C	1.00	0.00	69.00	\$76.48
5342720300	2	SIMPSON SANDRA D LIVING TRUST 11-15-00	2435 C	4.90	0.00	75.00	\$260.46
5342720400	2	TAMEZ FAMILY TRUST 04-18-98	2441 C	9.00	0.00	50.00	\$440.30
5342720500	2	NEWMAN GEORGE M & ANA M	2451 C	1.00	0.00	69.00	\$76.48
5342720600	2	CUTHBERT EILEEN C	2459 C	1.00	0.00	69.00	\$76.48
5342720700	2	DAVISON JUDSON B	2469 C	1.00	0.00	69.00	\$76.48
5342720800	2	POUNDS MARITAL TRUST 09-13-05	2475 C	1.00	0.00	69.00	\$76.48
5342720900	2	FINTZELBERG NICHOLAS M TR	2483 C	2.80	0.00	50.00	\$151.94

CITY OF SAN DIEGO
Greater Golden Hill Maintenance Assessment District
Assessment Roll 2007-08

000411

Assessor's

Parcel Number	Zone	Owner Name(s)	Site Address	SFE	Zone 1 LFF	Zone 2 LFF	Assmnt
5342721000	1	FINTZELBERG NICHOLAS M TR	2491 C	19.20	140.00	50.00	\$1090.50
5342721100	1	LOPEZ GUILLERMO & JUANA M	2496 BROADWAY	5.60	100.00	140.00	\$440.95
5342721200	1	CRESCI FAMILY TRUST 02-28-91	2474 BROADWAY	4.20	50.00	0.00	\$256.20
5342721300	1	MILLIKEN LOGAN G & LINDA J TRS	2466 BROADWAY	4.20	50.00	0.00	\$256.20
5342721400	1	FROST GORDON T TR (DCSD)	2456 BROADWAY	1.00	100.00	0.00	\$162.86
5342721500	1	LOPEZ HECTOR & PATRICIA N LIVING TRUST	2442 BROADWAY	4.20	50.00	0.00	\$256.20
5342721600	1	PALUSO GEORGE & ANGELINA	2434 BROADWAY	2.80	50.00	0.00	\$190.08
5342721700	1	ZIEGLER BART	2426 BROADWAY	5.60	50.00	0.00	\$322.33
5342721800	1	GANALAB LIVING TRUST 10-08-92	2424 BROADWAY	1.00	51.00	23.00	\$116.19
5342721900	1	SILVERMAN FAMILY TRUST 06-15-00	2404 BROADWAY	14.88	240.00	0.00	\$980.36
5342800100	2	COKER PAMELA L	2583 B	2.10	0.00	138.00	\$157.61
5342800200	2	CARINI MARIO & PATRICIA	1134.26TH	1.40	0.00	24.00	\$75.53
5342800300	2	DAVIS JOHN W	1128 26TH	1.00	0.00	69.00	\$76.48
5342800400	2	MOSHTAGHI ABBAS	2575 B	2.10	0.00	50.00	\$119.39
5342800500	2	GARCIA ANTONIO T & VALDEZ-GARCIA	2569 B	1.40	0.00	30.00	\$78.14
5342800600	2	SMITH JUDITH L	2565 B	2.10	0.00	40.00	\$115.04
5342800700	2	ACHESON EDDY J	2563 B	1.40	0.00	35.00	\$80.31
5342800800	2	SIEGEL ERIC	2559 B	1.40	0.00	50.00	\$86.83
5342800900	2	BURGER ANDREW J & DEBORAH G	2541 B	2.80	0.00	50.00	\$151.94
5342801000	2	DAVIS HUGH P & PATRICIA	2533 B	2.80	0.00	50.00	\$151.94
5342801100	2	JIMENEZ ALBERTO V & MARIA T	2527 B	1.40	0.00	50.00	\$86.83
5342801200	2	JERTBERG ROBERT M & JULIE C	2521 B	4.61	0.00	50.00	\$236.13
5342801300	1	WILLETTS FAMILY LIVING TRUST 07-02-69	1135 25TH	7.45	80.00	100.00	\$487.84
5342801400	1	WALTON ROBERT C	1125 25TH	5.60	70.00	0.00	\$345.45
5342801500	1	ALLEN FAMILY 2005 TRUST	2504 C	1.02	100.00	60.00	\$189.87
5342801600	1	CASTANARES ALBERTO & LAURA	1115 25TH	7.73	40.00	0.00	\$411.37
5342801700	2	DEES FAMILY TRUST 06-22-92	2512 C	1.40	0.00	50.00	\$86.83
5342801800	2	HERNANDEZ JUDITH A	2520 C	2.10	0.00	50.00	\$119.39
5342801900	2	MORGAN MARK A	2528 C	7.70	0.00	50.00	\$379.84
5342802001	2	STOTLER RHIANNON M	2538 C	0.70	0.00	8.00	\$36.03
5342802002	2	DIAZ LUIS C & MARJON A	2538 C	0.70	0.00	8.00	\$36.03
5342802003	2	HAMILTON ANTONIA SEPARATE PROPERTY	2538 C	0.70	0.00	8.00	\$36.03
5342802004	2	ANDERSON MERRY A	2538 C	0.70	0.00	8.00	\$36.03
5342802005	2	FEIPEL LESLEY	2538 C	0.70	0.00	8.00	\$36.03
5342802006	2	REITMAN TONI J	2538 C	0.70	0.00	8.00	\$36.03
5342802007	2	SULLIVAN PATRICK J & PAMELA P	2538 C	0.70	0.00	8.00	\$36.03
5342802100	2	MENAS ALICE E TRUST 01-18-01	2544 C	1.40	0.00	50.00	\$86.83
5342802400	2	WALZ FAMILY TRUST B 11-09-98	2580 C	16.80	0.00	290.00	\$907.31
5342802511	2	HUBBARD DWIGHT E & TERESA	2560 C	0.70	0.00	8.00	\$36.03
5342802512	2	CARR MICHAEL H	2560 C	0.70	0.00	8.00	\$36.03
5342802513	2	RUDDER JEFFREY D & DEHOYOS RAQUEL	2560 C	0.70	0.00	8.00	\$36.03
5342802514	2	BLOCKER ERIC C & CHERNER MARIANA	2560 C	0.70	0.00	8.00	\$36.03
5342802515	2	SIKORA LYNN	2560 C	0.70	0.00	8.00	\$36.03
5342802516	2	RODRIGUEZ-GALAN & BRUNO 2004 FAMILY	2560 C	0.70	0.00	8.00	\$36.03
5342802517	2	DELAURENTIS ROBERT G	2560 C	0.70	0.00	8.00	\$36.03
5342802520	2	JOHNSON KENNY R	2560 C	0.70	0.00	8.00	\$36.03
5342802522	2	GALLEGOS ARMANDO	2560 C	0.70	0.00	8.00	\$36.03
5342802523	2	MASON MATTHEW A	2560 C	0.70	0.00	8.00	\$36.03
5342802524	2	SEPIN LEE T	2560 C	0.70	0.00	8.00	\$36.03
5342802525	2	SOUPIR PETER & ENGELDORF-SOUPIR KRISTIN	2560 C	0.70	0.00	8.00	\$36.03
5342802526	2	YARMOLINETS A J	2560 C	0.70	0.00	8.00	\$36.03
5342802527	2	RAMIREZ SIMION D	2560 C	0.70	0.00	8.00	\$36.03
5342802530	2	HANIKA WALTER D & BONNIE J	2560 C	0.70	0.00	8.00	\$36.03
5342802531	2	MCEWEN TRICIA	2560 C	0.70	0.00	8.00	\$36.03

CITY OF SAN DIEGO
Greater Golden Hill Maintenance Assessment District
Assessment Roll 2007-08

000412

Assessor's Parcel Number	Zone	Owner Name(s)	Site Address	SFE	Zone 1 LFF	Zone 2 LFF	Assmnt
5342802532	2	NORRIS 2002 FAMILY TRUST 10-23-02	2560 C	0.70	0.00	8.00	\$36.03
5342802533	2	BOVAIR DAVID	2560 C	0.70	0.00	8.00	\$36.03
5342802534	2	VASILAKIS STELLA	2560 C	0.70	0.00	8.00	\$36.03
5342802535	2	MAZEIKA ILMARA	2560 C	0.70	0.00	8.00	\$36.03
5342802536	2	LOWDER HENRY H REVOCABLE TRUST 04-15-05	2560 C	0.70	0.00	8.00	\$36.03
5342802537	2	WILSON MICHAEL H	2560 C	0.70	0.00	8.00	\$36.03
5342900100	2	PORTER JASON L	1030 26TH	1.00	0.00	69.00	\$76.48
5342900200	2	BURK DELMER C & ROBERTA M REVOCABLE	1038 26TH	3.50	0.00	150.00	\$227.93
5342900300	2	SALAZAR OCTAVIO & CLAUDIA	2575 C	1.00	0.00	69.00	\$76.48
5342900400	2	BLIK TYLER & DEVINE SONYA W	2565 C	2.10	0.00	50.00	\$119.39
5342900500	2	GOLDEN HILL REVOCABLE TRUST 10-21-02	2557 C	6.30	0.00	75.00	\$325.58
5342900600	2	KIM CHARLES W JR & VIRGINIA G	2545 C	1.00	0.00	69.00	\$76.48
5342900700	2	VOLHEIM TRUST 11-10-05	2541 C	3.50	0.00	38.00	\$179.28
5342900800	2	GORSKI ANN TRUST 12-10-98	2535 C	1.40	0.00	50.00	\$86.83
5342900900	2	SCOTT JOHN & BARBARA FAMILY TRUST	2523 C	5.60	0.00	50.00	\$282.17
5342901000	1	JONNA MICHAEL S & BUSHRA P	2511 C	31.36	100.00	140.00	\$1657.71
5342901100	1	UNION OF PAN ASIAN COMMUNITIES	1025 25TH	29.88	50.00	0.00	\$1469.18
5342901200	1	M L V COIN LAUNDRIES		1.00	50.00	0.00	\$105.05
5342901300	1	M L V COIN LAUNDRIES	1015 25TH	13.60	100.00	90.00	\$797.11
5342901400	2	CLARKE LESLIE	2520 BROADWAY	4.72	0.00	50.00	\$241.24
5342901500	2	WATERS FAMILY REVOCABLE TRUST 01-17-06	2526 BROADWAY	2.80	0.00	50.00	\$151.94
5342901600	2	GLASSON FAMILY SURVIVORS TRUST 01-21-86	2534 BROADWAY	4.20	0.00	50.00	\$217.06
5342901700	2	SALVETER SANDRA L GIFT TRUST 01-11-00	2542 BROADWAY	10.50	0.00	90.00	\$527.43
5342901800	2	SALVETER SANDRA L GIFT TRUST 01-11-00	2556 BROADWAY	7.00	0.00	60.00	\$351.62
5342901900	2	PERAKH ALIK V	2572 BROADWAY	1.40	0.00	60.00	\$91.17
5342902000	2	VICTORIAN PROPERTIES TRUST	2578 BROADWAY	2.80	0.00	230.00	\$230.12
5343010100	2	CANDELORE MILDRED F REVOCABLE FAMILY		1.00	0.00	100.00	\$89.94
5343010200	2	CANDELORE MILDRED F REVOCABLE FAMILY	1135 26TH	1.40	0.00	50.00	\$86.83
5343010300	2	REUTER BOB	2609 B	2.80	0.00	50.00	\$151.94
5343010400	2	KARP LINDA	1129 26TH	3.50	0.00	40.00	\$180.15
5343010500	2	REUTER BOB	2619 B	2.80	0.00	50.00	\$151.94
5343010600	2	VOLHEIM RANDOLPH W	2629 B	4.90	0.00	50.00	\$249.61
5343010700	2	BAKER MARY S	2635 B	1.00	0.00	69.00	\$76.48
5343010800	2	HEISE SHERILIN R	2643 B	1.40	0.00	50.00	\$86.83
5343010900	2	KRAUSE TOM & FONG W	2647 B	2.10	0.00	50.00	\$119.39
5343011000	2	KRAUSE TOM & FONG W	2659 B	2.10	0.00	50.00	\$119.39
5343011100	2	PINA CARLOS L & MARIA E R	2667 B	1.40	0.00	50.00	\$86.83
5343011200	2	OSBORNE BRIAN K & MICHELLE L	2675 B	8.00	0.00	50.00	\$393.79
5343011300	2	PRESBYTERY OF SAN DIEGO	2691 B	30.72	0.00	240.00	\$1532.99
5343011400	1	PARK RENEE Y REVOCABLE 1994 TRUST	2692 C	12.00	190.00	0.00	\$786.51
5343011500	2	BROWN FAMILY REVOCABLE TRUST 12-29-92	2684 C	1.40	0.00	50.00	\$86.83
5343011600	2	VALENZUELA JESUS	2676 C	2.80	0.00	50.00	\$151.94
5343011700	2	PINA CONCEPCION	2664 C	1.00	0.00	69.00	\$76.48
5343011800	2	SCOTT JAMES L & KNOPF GREER D	2656 C	3.50	0.00	50.00	\$184.50
5343011900	2	DUARTE FELICIANO E	2650 C	1.00	0.00	69.00	\$76.48
5343012000	2	VILLARREAL LEOBARDO M & GUZMAN PATRICIA	2640 C	1.40	0.00	50.00	\$86.83
5343012100	2	SCOTT DANIEL J	2634 C	1.40	0.00	50.00	\$86.83
5343012200	2	SCHWARTZ ROBERT C & LYNN S TRS	2624 C	8.40	0.00	75.00	\$423.24
5343012300	2	WALTON ROBERT C	2610 C	15.40	0.00	240.00	\$820.48
5343020100	2	MCDOWELL MARK T	1071 26TH	2.80	0.00	110.00	\$178.00
5343020400	2	MCKEON MICHAEL W	1027 26TH	1.40	0.00	40.00	\$82.48
5343020500	2	NEFF EARL D & EVELYN D FAMILY TRUST	2619 C	4.90	0.00	50.00	\$249.61
5343020600	2	SMITH KENT	2627 C	8.40	0.00	50.00	\$412.39
5343020700	2	THERO CATHERINE M TRUST 05-09-03	2633 C	4.20	0.00	50.00	\$217.06

000413

CITY OF SAN DIEGO
Greater Golden Hill Maintenance Assessment District
Assessment Roll 2007-08

Assessor's Parcel Number	Zone	Owner Name(s)	Site Address	SFE	Zone 1 LFF	Zone 2 LFF	Assmnt
5343020800	2	KARMON LINDA J	2643 C	2.80	0.00	50.00	\$151.94
5343020900	2	MCINTYRE MONTY A	2655 C	1.40	0.00	50.00	\$86.83
5343021000	2	MCINTYRE MONTY A	2659 C	2.10	0.00	50.00	\$119.39
5343021100	2	BROWN FAMILY TRUST 01-06-02	2655 C	2.10	0.00	50.00	\$119.39
5343021200	2	BALESTRERI FAMILY TRUST 07-27-99	2673 C	6.30	0.00	50.00	\$314.73
5343021300	2	HALL SHARON L	2683 C	1.40	0.00	50.00	\$86.83
5343021400	2	ERSHADI SAIED M	2689 C	1.40	0.00	150.00	\$130.26
5343021500	2	RUBIO MARGARET L	1030 27TH	1.00	0.00	69.00	\$76.48
5343021600	2	STAHL RONALD ANTHONY	1010 27TH	1.00	0.00	69.00	\$76.48
5343021700	2	ALTAMIRANO MARIA L	2690 BROADWAY	1.40	0.00	120.00	\$117.23
5343021800	2	VAZQUEZ ALBERTO H	2684 BROADWAY	1.00	0.00	69.00	\$76.48
5343021900	2	RAMIREZ FAMILY TRUST 02-23-96	2678 BROADWAY	1.00	0.00	69.00	\$76.48
5343022000	2	RAMIREZ FAMILY TRUST 02-23-96	2676 BROADWAY	1.00	0.00	69.00	\$76.48
5343022100	2	LEAVITT INVESTMENT CO	2658 BROADWAY	5.60	0.00	100.00	\$303.88
5343022500	2	ESPINOSA RICHARD J	2628 BROADWAY	2.10	0.00	50.00	\$119.39
5343022600	2	REESE PETER W & RACHEL L	2620 BROADWAY	2.10	0.00	50.00	\$119.39
5343022701	2	DIAZ JOSE J	2608 BROADWAY	0.70	0.00	8.00	\$36.03
5343022702	2	DANG TAI	2608 BROADWAY	0.70	0.00	8.00	\$36.03
5343022703	2	DUMONDE MECHELLE	2608 BROADWAY	0.70	0.00	8.00	\$36.03
5343022704	2	HART ARLENE R	2608 BROADWAY	0.70	0.00	8.00	\$36.03
5343022705	2	VANVALER RON J	2608 BROADWAY	0.70	0.00	8.00	\$36.03
5343022706	2	HERRIMAN JOE & DENEILA	2608 BROADWAY	0.70	0.00	8.00	\$36.03
5343022707	2	SEVILLA MARIO	2608 BROADWAY	0.70	0.00	8.00	\$36.03
5343022708	2	MOJA MANISHA	2608 BROADWAY	0.70	0.00	8.00	\$36.03
5343022709	2	FRANCO KATHRYN	2608 BROADWAY	0.70	0.00	8.00	\$36.03
5343022710	2	REZA JAMES C	2608 BROADWAY	0.70	0.00	8.00	\$36.03
5343022711	2	REYES ADRIAN & CHAVIRA NORMA	2608 BROADWAY	0.70	0.00	8.00	\$36.03
5343022712	2	SALCEDO LUIS G	2608 BROADWAY	0.70	0.00	8.00	\$36.03
5343022713	2	DEROACH MICHAEL	2608 BROADWAY	0.70	0.00	8.00	\$36.03
5343022714	2	WARNER JOHN S	2608 BROADWAY	0.70	0.00	8.00	\$36.03
5343022800	2	JACOBSON ERIC C & MIRIAM I	1033 26TH	2.80	0.00	50.00	\$151.94
5343022900	2	MCDOWELL MARK T	2603 C	3.50	0.00	40.00	\$180.15
5343023001	2	SHAFFER DEBRA L	2650 BROADWAY	0.70	0.00	8.00	\$36.03
5343023002	2	CASSIO SERGIO M & PADOVA LUCIANA	2650 BROADWAY	0.70	0.00	8.00	\$36.03
5343023003	2	LEMKE RAYMOND R & JILL J	2650 BROADWAY	0.70	0.00	8.00	\$36.03
5343023004	2	PARRA JOSE & SERNA BLANCA	2650 BROADWAY	0.70	0.00	8.00	\$36.03
5343023005	2	BROADWAY TRADING CO L L C	2650 BROADWAY	0.70	0.00	8.00	\$36.03
5343023006	2	BROADWAY TRADING CO L L C	2650 BROADWAY	0.70	0.00	8.00	\$36.03
5343023007	2	BROADWAY TRADING CO L L C	2650 BROADWAY	0.70	0.00	8.00	\$36.03
5343023008	2	GOLD RUSS T & NATHAN JOYCE E	2650 BROADWAY	0.70	0.00	8.00	\$36.03
5343023009	2	BERNHARD JOSEPH D	2650 BROADWAY	0.70	0.00	8.00	\$36.03
5343023010	2	GREINER ALEXANDER N & LEBRETON FRIDA M	2650 BROADWAY	0.70	0.00	8.00	\$36.03
5343023011	2	BROADWAY TRADING CO L L C	2650 BROADWAY	0.70	0.00	8.00	\$36.03
5343023012	2	BROADWAY TRADING CO L L C	2650 BROADWAY	0.70	0.00	8.00	\$36.03
5343023013	2	BROADWAY TRADING CO L L C	2650 BROADWAY	0.70	0.00	8.00	\$36.03
5343023014	2	BROADWAY TRADING CO L L C	2650 BROADWAY	0.70	0.00	8.00	\$36.03
5343023015	2	PETERSON TIMOTHY J	2650 BROADWAY	0.70	0.00	8.00	\$36.03
5343023016	2	BROADWAY TRADING CO L L C	2650 BROADWAY	0.70	0.00	8.00	\$36.03
5343023017	2	BROADWAY TRADING CO L L C	2650 BROADWAY	0.70	0.00	8.00	\$36.03
5343023018	2	BROADWAY TRADING CO L L C	2650 BROADWAY	0.70	0.00	8.00	\$36.03
5343023019	2	MILLER R MICHAEL & SUSAN P	2650 BROADWAY	0.70	0.00	8.00	\$36.03
5343023020	2	ODUME ROLAND C	2650 BROADWAY	0.70	0.00	8.00	\$36.03
5343023021	2	BROADWAY TRADING CO L L C	2650 BROADWAY	0.70	0.00	8.00	\$36.03
5343023022	2	ITO TAKESHI & MAYAKO	2650 BROADWAY	0.70	0.00	8.00	\$36.03

CITY OF SAN DIEGO
Greater Golden Hill Maintenance Assessment District
Assessment Roll 2007-08

Assessments
 Parcel Number **000414**
 Zone

Parcel Number	Zone	Owner Name(s)	Site Address	SFE	Zone 1 LFF	Zone 2 LFF	Assmnt
5343023023	2	GARCIA RUBEN C	2650 BROADWAY	0.70	0.00	8.00	\$36.03
5343023024	2	HARMON MICHIO	2650 BROADWAY	0.70	0.00	8.00	\$36.03
5343023025	2	GREINER ALEXANDER & LEBRETON FRIDA	2650 BROADWAY	0.70	0.00	8.00	\$36.03
5343023026	2	BROADWAY TRADING CO L L C	2650 BROADWAY	0.70	0.00	8.00	\$36.03
5343023027	2	BROADWAY TRADING CO L L C	2650 BROADWAY	0.70	0.00	8.00	\$36.03
5343023028	2	BLOUIN JEAN P	2650 BROADWAY	0.70	0.00	8.00	\$36.03
5343023029	2	BROADWAY TRADING CO L L C	2650 BROADWAY	0.70	0.00	8.00	\$36.03
5343023030	2	BROADWAY TRADING CO L L C	2650 BROADWAY	0.70	0.00	8.00	\$36.03
5343023031	2	BROADWAY TRADING CO L L C	2650 BROADWAY	0.70	0.00	8.00	\$36.03
5343023032	2	BROADWAY TRADING CO L L C	2650 BROADWAY	0.70	0.00	8.00	\$36.03
5343023033	2	BROADWAY TRADING CO L L C	2650 BROADWAY	0.70	0.00	8.00	\$36.03
5343023034	2	BROADWAY TRADING CO L L C	2650 BROADWAY	0.70	0.00	8.00	\$36.03
5343023035	2	BROADWAY TRADING CO L L C	2650 BROADWAY	0.70	0.00	8.00	\$36.03
5343023036	2	BROADWAY TRADING CO L L C	2650 BROADWAY	0.70	0.00	8.00	\$36.03
5343023037	2	MILLER R MICHAEL & SUSAN P	2650 BROADWAY	0.70	0.00	8.00	\$36.03
5343023038	2	EATON FRANCIS H	2650 BROADWAY	0.70	0.00	8.00	\$36.03
5343023039	2	BROADWAY TRADING CO L L C	2650 BROADWAY	0.70	0.00	8.00	\$36.03
5343023040	2	BROADWAY TRADING CO L L C	2650 BROADWAY	0.70	0.00	8.00	\$36.03
5343023041	2	BESSON MARTA E TRUST 03-31-06	2650 BROADWAY	0.70	0.00	8.00	\$36.03
5343023042	2	MILLER R MICHAEL & SUSAN P	2650 BROADWAY	0.70	0.00	8.00	\$36.03
5343023043	2	BROADWAY TRADING CO L L C	2650 BROADWAY	0.70	0.00	8.00	\$36.03
5343023044	2	BROADWAY TRADING CO L L C	2650 BROADWAY	0.70	0.00	8.00	\$36.03
5343023045	2	BROADWAY TRADING CO L L C	2650 BROADWAY	0.70	0.00	8.00	\$36.03
5343023046	2	BROADWAY TRADING CO L L C	2650 BROADWAY	0.70	0.00	8.00	\$36.03
5343023047	2	BROADWAY TRADING CO L L C	2650 BROADWAY	0.70	0.00	8.00	\$36.03
5343023048	2	BROADWAY TRADING CO L L C	2650 BROADWAY	0.70	0.00	8.00	\$36.03
5343023049	2	BROADWAY TRADING CO L L C	2650 BROADWAY	0.70	0.00	8.00	\$36.03
5343023050	2	BROADWAY TRADING CO L L C	2650 BROADWAY	0.70	0.00	8.00	\$36.03
5343023051	2	BROADWAY TRADING CO L L C	2650 BROADWAY	0.70	0.00	8.00	\$36.03
5343023052	2	BROADWAY TRADING CO L L C	2650 BROADWAY	0.70	0.00	8.00	\$36.03
5343110100	2	SIMPSON SANDRA D LIVING TRUST 11-15-00	1133 27TH	9.80	0.00	190.00	\$538.31
5343110200	2	SALESDRIVERS HELPERS & DAIRY EMPLOYEES	2731 B	1.00	0.00	50.00	\$68.23
5343110600	2	ATVARA-ASSAM DAIGA	2749 B	2.10	0.00	60.00	\$123.73
5343111500	1	LUNA LUIS & CELIA	1120 28TH	1.00	51.00	23.00	\$116.19
5343111600	1	BRANSEN L P	1110 28TH	1.00	51.00	23.00	\$116.19
5343111700	1	HOLFORD JASON L	2794 C	1.00	51.00	23.00	\$116.19
5343111800	2	TURPIN WILLIAM R	2778 C	11.20	0.00	75.00	\$553.47
5343111900	2	CALLAHAN TIMOTHY M	2770 C	1.00	0.00	69.00	\$76.48
5343112000	2	WALTON ROBERT C	2758 C	2.80	0.00	50.00	\$151.94
5343112100	2	TURPIN WILLIAM R	2752 C	4.90	0.00	50.00	\$249.61
5343112200	2	LUDYJAN-BAILEY ALINA	2736 C	4.20	0.00	100.00	\$238.77
5343112300	2	QUIJADA JOSE C & ANNA L	2728 C	1.00	0.00	69.00	\$76.48
5343112400	2	KIMMICH REVOCABLE FAMILY TRUST 02-16-96	2722 C	1.40	0.00	50.00	\$86.83
5343112500	2	SALDIVAR VALERIE	2710 C	2.80	0.00	50.00	\$151.94
5343112600	2	COTA ROBERT E	1115 27TH	1.00	0.00	69.00	\$76.48
5343112700	2	DICKENS ROBERT M	1101 27TH	1.00	0.00	69.00	\$76.48
5343112800	1	SECURITY HOME BUILDERS INC	2795 B	6.72	140.00	100.00	\$522.74
5343112900	2	LEAVITT INVESTMENT CO	2745 B	9.80	0.00	100.00	\$499.22
5343113100	2	SALESDRIVERS HELPERS & DAIRY EMPLOYEES	2731 B	14.00	0.00	75.00	\$683.69
5343113200	2	NEXTEL OF CALIFORNIA INC <LF>		1.00	0.00	0.00	\$46.51
5343113300	2	KIZY WALTER	2759 B	2.10	0.00	140.00	\$158.48
5343120500	2	SEBASTIAN FRANCISCO	2759 C	2.10	0.00	50.00	\$119.39
5343120600	2	SENK THOMAS H & ST MARTIN-SENK ISABELLE	2749 C	2.80	0.00	50.00	\$151.94
5343120700	2	SIMPSON SANDRA D LIVING TRUST 11-15-00	2741 C	2.80	0.00	50.00	\$151.94

000415

CITY OF SAN DIEGO
Greater Golden Hill Maintenance Assessment District
Assessment Roll 2007-08

Assessor's Parcel Number	Zone	Owner Name(s)	Site Address	SFE	Zone 1 LFF	Zone 2 LFF	Assmnt
5343120800	2	PERALTA ANTONIO G INTERVIVOS TRUST	2733 C	2.80	0.00	50.00	\$151.94
5343120900	2	COOPER JOYCE	2727 C	1.00	0.00	69.00	\$76.48
5343121000	2	SWANSON WENDY C	2721 C	1.00	0.00	69.00	\$76.48
5343121100	2	BALL JAMES L JR	2719 C	1.00	0.00	69.00	\$76.48
5343121200	2	ALFARO ALBERTO	1027 27TH	1.00	0.00	69.00	\$76.48
5343121300	2	PRECIADO MIGUEL & LUZ M	1033 27TH	1.00	0.00	69.00	\$76.48
5343121400	2	CHOMA TAMALA	1075 27TH	2.80	0.00	160.00	\$199.71
5343121500	2	WOON PING H	2708 BROADWAY	1.00	0.00	69.00	\$76.48
5343121600	2	RUBIO-SANDOVAL MARGARET L	1021 27TH	1.00	0.00	69.00	\$76.48
5343121700	2	CYR DEMPSEY PROPERTIES INC	2710 BROADWAY	2.80	0.00	50.00	\$151.94
5343122000	2	SALIBA GABRIEL J II	2738 BROADWAY	4.20	0.00	75.00	\$227.91
5343122100	2	TORTUGA MANAGEMENT L L C	2750 BROADWAY	2.80	0.00	50.00	\$151.94
5343122200	2	LAMSON CALIFORNIA L L C	2758 BROADWAY	3.50	0.00	50.00	\$184.50
5343122300	2	WALTON ROBERT C	2766 BROADWAY	2.80	0.00	50.00	\$151.94
5343122400	2	DIVITA FAMILY TRUST 12-06-01	2774 BROADWAY	4.90	0.00	50.00	\$249.61
5343122700	2	WALZ FAMILY TRUST 11-09-98	2720 BROADWAY	18.90	0.00	125.00	\$933.31
5343123000	2	WALTON ROBERT C	2771 C	9.80	0.00	100.00	\$499.22
5343123101	1	MURRELL LEIGH A TRUST 09-16-04	2783 C	0.70	7.00	5.00	\$43.33
5343123102	1	PROTICH MARIA	2783 C	0.70	7.00	5.00	\$43.33
5343123103	1	WANG WALLACE & CASSANDRA J	2783 C	0.70	7.00	5.00	\$43.33
5343123104	1	KRUSINSKI KERRI	2783 C	0.70	7.00	5.00	\$43.33
5343123105	1	SMITH STEPHEN S	2783 C	0.70	7.00	5.00	\$43.33
5343123106	1	SUMMERS CORNELIUS L JR & MARY E	2783 C	0.70	7.00	5.00	\$43.33
5343123107	1	ROYBAL RACHEL E	2783 C	0.70	7.00	5.00	\$43.33
5343123108	1	BRASWELL MARY A	2783 C	0.70	7.00	5.00	\$43.33
5343123109	1	GUBENS STACEY L	2783 C	0.70	7.00	5.00	\$43.33
5343123110	1	SMITH MANFRED C	2783 C	0.70	7.00	5.00	\$43.33
5343123111	1	BURKHART JOSHUA	2783 C	0.70	7.00	5.00	\$43.33
5343123112	1	QUINTOS MICHAEL L	2783 C	0.70	7.00	5.00	\$43.33
5343123113	1	REAVES EARLEE & VALENTINE CATHERINE	2783 C	0.70	7.00	5.00	\$43.33
5343123114	1	CURTS ESTRELLA B T	2783 C	0.70	7.00	5.00	\$43.33
5343123115	1	PAGE JULIE	2783 C	0.70	7.00	5.00	\$43.33
5343123116	1	SONESEN GLADYS I TRUST 04-18-06	2783 C	0.70	7.00	5.00	\$43.33
5343123117	1	ALTAN DAN U	2783 C	0.70	7.00	5.00	\$43.33
5343123118	1	VALDOVINOS ESMERALDA	2783 C	0.70	7.00	5.00	\$43.33
5343123119	1	WILES JOANNE TRUST 09-11-03	2783 C	0.70	7.00	5.00	\$43.33
5343123120	1	THORNTON SHEILA A	2783 C	0.70	7.00	5.00	\$43.33
5343123200	1	FAMIGLIETTI C ANTHONY & JOANNA K FAMILY	2782 BROADWAY	18.90	140.00	130.00	\$1111.08
5343710100	1	HANSEN FAMILY TRUST 3 04-04-97	1905 BROADWAY	1.00	200.00	200.00	\$365.36
5343710500	2	O M S JAPANESE HOLINESS CHURCH OF SAN	1930 E	5.60	0.00	159.00	\$329.51
5343710600	2	NEDD CHARLES & BARBARA FAMILY TRUST	920 20TH	2.10	0.00	41.00	\$115.48
5343710700	2	TORTUGA MANAGEMENT L L C	930 20TH	1.40	0.00	25.00	\$75.97
5343710800	2	PETERS STERLING L & REGINA	938 20TH	1.00	0.00	69.00	\$76.48
5343710900	2	MACHADO FAMILY TRUST 10-07-04	940 20TH	1.00	0.00	69.00	\$76.48
5343711000	2	SAN DIEGO JAPANESE CHRISTIAN CHURCH	1920 E	1.00	0.00	300.00	\$176.81
5343720100	1	ZIEGLER BART	2015 BROADWAY	1.40	100.00	50.00	\$203.48
5343720200	2	ZIEGLER BART	953 20TH	2.80	0.00	50.00	\$151.94
5343720300	2	AGARD FAMILY TRUST 04-07-01	943 20TH	6.30	0.00	50.00	\$314.73
5343720400	2	PETERS STERLING	923 20TH	3.50	0.00	50.00	\$184.50
5343720500	2	OGDEN JAMES D & MICHELLE C A	917 20TH	1.00	0.00	69.00	\$76.48
5343720600	2	SPIERLING MARK H	905 20TH	2.80	0.00	150.00	\$195.37
5343720700	2	ZINDA EMILY	2026 E	2.80	0.00	25.00	\$141.08
5343720800	2	ZIEGLER BART	906 21ST	8.40	0.00	125.00	\$444.96
5343720900	2	CAPPS STELLA	918 21ST	2.80	0.00	50.00	\$151.94

CITY OF SAN DIEGO
Greater Golden Hill Maintenance Assessment District
Assessment Roll 2007-08

000416

Assessor's Parcel Number	Zone	Owner Name(s)	Site Address	SFE	Zone 1 LFF	Zone 2 LFF	Assmnt
5343721000	2	BAYER ROBIN	930 21ST	2.80	0.00	50.00	\$151.94
5343721100	2	DECASAUS DESIREE	932 21ST	2.10	0.00	50.00	\$119.39
5343721200	1	ZIEGLER BART	2029 BROADWAY	21.70	100.00	100.00	\$1184.05
5343730100	2	MOORE MICHAEL DAWSON	2047 E	1.40	0.00	150.00	\$130.26
5343730200	2	PHILLIPS CRISTINA	855 20TH	1.00	0.00	69.00	\$76.48
5343730300	2	BAILEY ALINA L	841 20TH	1.00	0.00	69.00	\$76.48
5343730600	2	MCENTEE BRENDAN J	2038 F	5.60	0.00	160.00	\$329.94
5343730700	2	HARRISON TIM	830 21ST	1.00	0.00	69.00	\$76.48
5343730800	2	SALZANO ROBERT	838 21ST	2.80	0.00	50.00	\$151.94
5343730900	2	BAKER MARY S	852 21ST	2.80	0.00	50.00	\$151.94
5343731000	2	SALZANO GLORIA	860 21ST	1.40	0.00	150.00	\$130.26
5343731800	2	BARRERA-JOHNSON ROBERT K &	825 20TH	2.10	0.00	40.00	\$115.04
5343731900	2	OBAZEE OSAZEMEN J SPECIAL NEEDS TRUST	821 20TH	2.80	0.00	57.00	\$154.98
5343740100	2	MONTOYA 1991 TRUST	1901 E	2.10	0.00	142.00	\$159.34
5343740200	2	BURGER ANDREW J & DEBORAH-GILES	1931 E	4.20	0.00	165.00	\$267.00
5343740300	2	BURTON MARC A	856 20TH	1.00	0.00	69.00	\$76.48
5343740500	2	SOLIS CONCEPCION R	830 20TH	2.10	0.00	90.00	\$136.76
5343740600	2	MONTOYA MAX EST OF		1.00	0.00	0.00	\$46.51
5343810100	1	ZIEGLER BART	2105 BROADWAY	5.60	100.00	50.00	\$401.86
5343810200	2	RODRIGUEZ MANUEL R & MARIA E	953 21ST	1.00	0.00	69.00	\$76.48
5343810300	2	O'BRIEN TERESA E	945 21ST	1.00	0.00	69.00	\$76.48
5343810400	2	MOOTRY ELAYNA D	931 21ST	2.10	0.00	50.00	\$119.39
5343810500	2	BECK RAHN	915 21ST	1.00	0.00	69.00	\$76.48
5343810600	2	PICKETT FAMILY TRUST 03-06-04	2118 E	5.60	0.00	150.00	\$325.60
5343810700	1	DISCHER DAVID	972 22ND	4.90	100.00	50.00	\$368.80
5343810800	2	WOON PING H	952 22ND	2.80	0.00	47.00	\$150.63
5343810900	2	QUAN FRANCIS Y & LENA S	944 22ND	1.00	0.00	69.00	\$76.48
5343811000	2	MCLEAN THOMAS M TRUST 10-16-03	930 22ND	1.00	0.00	69.00	\$76.48
5343811100	2	CRESCI FAMILY TRUST 02-28-91	916 22ND	2.80	0.00	50.00	\$151.94
5343811200	2	SCHRAGE REVOCABLE FAMILY TRUST 08-04-03	906 22ND	1.00	0.00	69.00	\$76.48
5343820100	1	RUNGE FAMILY TRUST 05-26-92	2201 BROADWAY	6.30	100.00	50.00	\$434.93
5343820200	2	BRINK KREIGAN	955 22ND	2.80	0.00	50.00	\$151.94
5343820300	2	LENYK RICHARD W & MARSHA L	937 22ND	1.00	0.00	69.00	\$76.48
5343820400	2	BODIE HARVEY R FAMILY TRUST	931 22ND	4.20	0.00	50.00	\$217.06
5343820500	2	OCHOA ENRIQUE & RAFAELA G	915 22ND	1.40	0.00	50.00	\$86.83
5343820600	2	BEEAMAN GEORGE W JR & CLAUDIA J LIVING	2202 E	5.60	0.00	150.00	\$325.60
5343820700	2	ARANGO JOSE R FAMILY TRUST 04-18-03	2220 E	2.80	0.00	46.00	\$150.20
5343820800	2	SCHILLING JON P	2230 E	1.00	0.00	69.00	\$76.48
5343820900	2	STIER STEPHEN H & MEGHAN A	926 23RD	1.00	0.00	69.00	\$76.48
5343821001	2	SCHILLING JON P		1.00	0.00	3.00	\$47.81
5343821002	2	STIER STEPHEN H & MEGHAN A		1.00	0.00	3.00	\$47.81
5343821003	2	ARANGO JOSE R FAMILY TRUST 04-18-03		1.00	0.00	3.00	\$47.81
5343821100	2	FELDMAN REVOCABLE 2003 TRUST 01-17-03	934 23RD	1.00	0.00	69.00	\$76.48
5343821200	2	GOLDEN HILL REVOCABLE TRUST 10-21-02	942 23RD	3.50	0.00	50.00	\$184.50
5343821300	2	KASTANIAS RICHARD G REVOCABLE TRUST	954 23RD	1.00	0.00	69.00	\$76.48
5343821400	1	COLLINE DOREE	2231 BROADWAY	7.00	100.00	50.00	\$467.99
5343830100	1	NELSON HARMON O III	2323 BROADWAY	1.00	148.00	200.00	\$305.23
5343830200	2	STUBBS MICHAEL S & MARIA T	937 23RD	2.80	0.00	50.00	\$151.94
5343830300	2	GOURDIN FAMILY TRUST 04-23-91	929 23RD	1.00	0.00	69.00	\$76.48
5343830400	2	BROPHY FREDERICK	921 23RD	1.00	0.00	69.00	\$76.48
5343830500	2	GOURDIN FAMILY TRUST 04-23-91	907 23RD	1.00	0.00	69.00	\$76.48
5343830600	2	GOURDIN FAMILY TRUST 04-23-91	905 23RD	1.00	0.00	69.00	\$76.48
5343830700	2	HANSON YVONNE L	901 23RD	1.00	0.00	69.00	\$76.48
5343830900	2	FORMOST 2001 TRUST	904 24TH	4.90	0.00	174.00	\$303.46

000417

CITY OF SAN DIEGO
Greater Golden Hill Maintenance Assessment District
Assessment Roll 2007-08

Assessor's Parcel Number	Zone	Owner Name(s)	Site Address	SFE	Zone 1 LFF	Zone 2 LFF	Assmnt
5343831000	2	KAMFONIK WALTER	928 24TH	2.80	0.00	50.00	\$151.94
5343831100	2	MAXIMIZER INVESTMENTS LLC	938 24TH	2.80	0.00	50.00	\$151.94
5343831400	2	MARKS MILLER M & KATHY	2316 E	2.80	0.00	33.00	\$144.55
5343840100	2	ABERNATHY INVESTMENT PARTNERSHIP	2331 E	12.60	0.00	249.00	\$694.16
5343840200	2	PAPPAS JOAN R	855 23RD	1.00	0.00	69.00	\$76.48
5343840300	2	KAFFKA KENNETH	841 23RD	1.00	0.00	69.00	\$76.48
5343840400	2	MACK PAULA	829 23RD	1.40	0.00	50.00	\$86.83
5343840500	2	CALLAHAN LAWRENCE B TRUST 12-18-80	2310 F	1.40	0.00	143.00	\$127.22
5343840600	2	CALLAHAN LAWRENCE B TRUST 12-18-80	2320 F	1.00	0.00	69.00	\$76.48
5343840900	2	NOLAN CHRISTOPHER M TRUST 05-17-04	840 24TH	1.00	0.00	69.00	\$76.48
5343841000	2	VIETNAM VETERANS OF SAN DIEGO INC	866 24TH	2.10	0.00	50.00	\$119.39
5343841100	2	PANTAPAS JACQUELINE E REVOCABLE 2005	832 24TH	1.00	0.00	69.00	\$76.48
5343841200	2	CALLAHAN LAWRENCE B TRUST 12-18-80	816 24TH	2.10	0.00	175.00	\$173.68
5343850100	2	SMITH KENT	2201 E	3.50	0.00	115.00	\$212.73
5343850200	2	LETOURNEAU HAZEL L 2003 TRUST 05-28-03	2205 E	1.40	0.00	35.00	\$80.31
5343850300	2	MICHAELIS ALAN D	849 22ND	5.60	0.00	50.00	\$282.17
5343850400	2	FRENCH-LEE BARBARA FAMILY TRUST 03-08-05	843 22ND	1.00	0.00	69.00	\$76.48
5343850500	2	CHAPLIN DON C	825 22ND	2.10	0.00	50.00	\$119.39
5343850600	2	ROBERTS JOSEPH C	823 22ND	1.00	0.00	69.00	\$76.48
5343850700	2	OPLINGER SANDRA	805 22ND	1.00	0.00	69.00	\$76.48
5343850800	2	ROHATYN DENNIS LIVING TRUST 07-18-95	2220 F	1.40	0.00	50.00	\$86.83
5343850900	2	BRAUER INGE	2240 F	1.00	0.00	69.00	\$76.48
5343851000	2	SMITHSON ALVA P	828 23RD	3.50	0.00	50.00	\$184.50
5343851100	2	WIEGAND LOIS A	840 23RD	2.80	0.00	50.00	\$151.94
5343851200	2	EDWARDS ALLYSIA	856 23RD	1.00	0.00	69.00	\$76.48
5343851300	2	HANSON YVONNE L	2209 E	1.00	0.00	69.00	\$76.48
5343851400	2	POUNDS FAMILY LIVING TRUST 08-19-03	868 23RD	2.10	0.00	115.00	\$147.62
5343860100	2	MAXIMIZER INVESTMENTS L L C	865 21ST	5.60	0.00	150.00	\$325.60
5343860200	2	SANCHEZ LIVING TRUST 05-03-03	849 21ST	2.80	0.00	50.00	\$151.94
5343860300	2	RICHARDSON BRITMAN W REVOCABLE 2005	845 21ST	2.10	0.00	50.00	\$119.39
5343860400	2	RICHARDSON BRITMAN W REVOCABLE 2005	831 21ST	3.50	0.00	50.00	\$184.50
5343860500	2	REYNALD PAULINE Y TRUST 03-05-04	821 21ST	1.00	0.00	69.00	\$76.48
5343860600	2	YASUHARA TRISHA A S	803 21ST	1.00	0.00	69.00	\$76.48
5343860700	2	VAZQUEZ MANUEL & YOLANDA B	2124 F	2.10	0.00	50.00	\$119.39
5343860800	2	SIMON & ASSOCIATES LLC	2140 F	1.40	0.00	125.00	\$119.40
5343860900	2	LEMUS ALEJANDRO & MARICELA	826 22ND	2.80	0.00	75.00	\$162.79
5343861000	2	MAUK LAUREL L	846 22ND	1.40	0.00	50.00	\$86.83
5343861100	2	TERRIS ELIZABETH A	850 22ND	1.00	0.00	69.00	\$76.48
5343861200	2	MARTIN FAMILY TRUST 09-25-03	866 22ND	1.00	0.00	69.00	\$76.48
5343910100	1	SOUTHEASTERN CALIF CONFERENCE OF	2411 BROADWAY	1.00	100.00	140.00	\$223.67
5343910300	1	ZIEGLER BART	2435 BROADWAY	2.10	50.00	0.00	\$157.01
5343910500	1	BRODERICK LOUISE A SEPARATE PROPERTY	2459 BROADWAY	1.40	50.00	0.00	\$123.95
5343910600	1	MOUGEL FAMILY TRUST 09-07-04	2469 BROADWAY	17.60	50.00	0.00	\$889.15
5343910700	1	BROADWAY CENTER L L C	2475 BROADWAY	23.08	290.00	0.00	\$1425.50
5343910800	1	MARTIN HOUSE ASSCS	2496 E	14.98	140.00	100.00	\$912.89
5343910900	2	CHACASH PROPERTIES L L C	2470 E	1.40	0.00	100.00	\$108.54
5343911000	2	BRODERICK LOUISE A SEPARATE PROPERTY	2456 E	1.00	0.00	100.00	\$89.94
5343911100	2	LEE GARY J	2446 E	1.00	0.00	69.00	\$76.48
5343911200	2	LA CORTE ESPANA L L C	2424 E	8.40	0.00	75.00	\$423.24
5343911300	2	LA CORTE ESPANA L L C	2412 E	9.10	0.00	75.00	\$455.80
5343911400	2	BRODERICK LOUISE A SEPARATE PROPERTY	927 24TH	1.40	0.00	40.00	\$82.48
5343911500	2	COUNTY OF SAN DIEGO	2410 E	10.21	0.00	200.00	\$561.72
5343911600	1	ZIEGLER BART	2417 BROADWAY	11.20	100.00	0.00	\$644.66
5343911700	1	BRODERICK LOUISE A SEPARATE PROPERTY	2445 BROADWAY	27.23	50.00	0.00	\$1344.01

000418

CITY OF SAN DIEGO
Greater Golden Hill Maintenance Assessment District
Assessment Roll 2007-08

Assessor's Parcel Number	Zone	Owner Name(s)	Site Address	SFE	Zone 1 LFF	Zone 2 LFF	Assmnt
5343911800	1	BRODERICK LOUISE A SEPARATE PROPERTY		11.97	50.00	0.00	\$623.22
5343920100	2	BAILEY JAMES A & ALINA L	2401 E	4.20	0.00	128.00	\$250.93
5343920200	2	BLATT CHRISTOPHER	845 24TH	5.60	0.00	62.00	\$287.38
5343920300	2	RYAN ELIZABETH M	2409 E	2.10	0.00	50.00	\$119.39
5343920400	2	E STREET GOLDEN HILL L L C	2421 E	5.60	0.00	50.00	\$282.17
5343920500	2	E STREET GOLDEN HILL L L C	2427 E	8.40	0.00	50.00	\$412.39
5343920600	2	SINGER-STEWART FAMILY REVOCABLE TRUST	2441 E	1.00	0.00	69.00	\$76.48
5343920700	2	CHAPLIN DON C	2449 E	4.20	0.00	50.00	\$217.06
5343920800	2	HUGHES 1995 NONMARITAL SHARE TRUST	2459 E	7.00	0.00	50.00	\$347.28
5343920900	2	BURGETT WILLIAM R	2467 E	1.00	0.00	69.00	\$76.48
5343921000	2	BALDWIN RICHARD K & MOLTENI VALENTINA	2475 E	1.00	0.00	69.00	\$76.48
5343921100	1	HOLBROOK DOUGLAS	838 25TH	2.10	80.00	100.00	\$235.13
5343921200	1	HOLBROOK DOUGLAS	830 25TH	1.00	60.00	0.00	\$116.61
5343921700	2	VALENCIA CATALINA	2460 F	2.10	0.00	50.00	\$119.39
5343921800	2	BEAN STUART P & NANCY R	2452 F	1.00	0.00	69.00	\$76.48
5343921900	2	FISHER KEITH A	2442 F	1.00	0.00	69.00	\$76.48
5343922000	2	SMITHSON ALVA P	2436 F	1.00	0.00	69.00	\$76.48
5343922100	2	SMITHSON ALVA P	2426 F	2.80	0.00	50.00	\$151.94
5343922200	2	ACLE LUIS JR 08-24-98	2420 F	1.00	0.00	69.00	\$76.48
5343922300	2	RIVERA FLAVIO	2404 F	1.40	0.00	215.00	\$158.49
5343922500	1	EQUILON ENTERPRISES L L C	2484 F	6.07	140.00	100.00	\$492.03
5343922700	2	SEDLACK EVELOPMENT CO LP	2466 F	7.00	0.00	98.00	\$368.12
5344010100	1	CITY OF SAN DIEGO		4.60	50.00	120.00	\$327.22
5344010200	1	CITY OF SAN DIEGO	935 25TH	5.68	50.00	0.00	\$326.11
5344010300	1	TOWER GEORGE W	929 25TH	1.40	50.00	0.00	\$123.95
5344010400	1	BOYD EDWARD	917 25TH	2.10	50.00	0.00	\$157.01
5344010500	1	JODZIO FRANK M	915 25TH	2.80	50.00	0.00	\$190.08
5344010600	1	RICHARDSON GRETA M TR	2520 E	7.00	50.00	120.00	\$440.58
5344010700	2	SALDANA GILBERT P	2526 E	1.00	0.00	69.00	\$76.48
5344010800	2	MARTINEZ MARIA D TRUST 10-14-02	2532 E	1.00	0.00	69.00	\$76.48
5344010900	2	ALARCON HELEN C	2534 E	1.40	0.00	120.00	\$117.23
5344011000	2	WALSH DIANE	912 GLENDALE	1.00	0.00	69.00	\$76.48
5344011100	2	ESPIRITU FANELA	920 GLENDALE	1.00	0.00	69.00	\$76.48
5344011400	2	ZOUNES FAMILY TRUST 03-26-87	2525 BROADWAY	21.00	0.00	270.00	\$1093.95
5344020100	2	SULLIVAN HEATHER	2541 BROADWAY	1.40	0.00	140.00	\$125.92
5344020200	2	MICHIGAN INVESTORS L L C	2555 BROADWAY	3.50	0.00	50.00	\$184.50
5344020300	2	SHERMAN NANCY L	2567 BROADWAY	1.00	0.00	69.00	\$76.48
5344020400	2	JACKEL DONALD & SANDRA TRS	2571 BROADWAY	12.60	0.00	200.00	\$672.88
5344020500	2	BRINK KREIGAN TR	924 26TH	2.80	0.00	50.00	\$151.94
5344020600	2	TAMAYO GLORIA E & TAMAYO THOMAS E JR	920 26TH	1.00	0.00	69.00	\$76.48
5344020700	2	HOM DICK F	914 26TH	1.00	0.00	69.00	\$76.48
5344020800	2	TOM DORA	902 26TH	1.00	0.00	69.00	\$76.48
5344020900	2	BRAUN ROBERT & FRIEDMAN JOAN	2560 E	1.00	0.00	69.00	\$76.48
5344021000	2	MORRIS INEZ N TR	2552 E	1.00	0.00	69.00	\$76.48
5344021100	2	SWEET WALLACE H	915 GLENDALE	1.00	0.00	69.00	\$76.48
5344021200	2	ELLIOTT-NUNEZ LAURIE J	923 GLENDALE	1.40	0.00	50.00	\$86.83
5344021300	2	GOODWIN JOAN	927 GLENDALE	1.40	0.00	50.00	\$86.83
5344030100	2	VAPLON CONRAD	845 GLENDALE	1.00	0.00	69.00	\$76.48
5344030200	2	WAYNE GYPSY B TR	841 GLENDALE	1.00	0.00	69.00	\$76.48
5344030300	2	RICKERT KRISTI	2561 E	1.00	0.00	69.00	\$76.48
5344030400	2	SCANDORE JOHN	835 GLENDALE	1.00	0.00	69.00	\$76.48
5344030500	2	LANKFORD HARRY G & VALERIE N	827 GLENDALE	1.00	0.00	69.00	\$76.48
5344030600	2	FITZHENRY OXFORD TRUST 07-12-99	821 GLENDALE	1.40	0.00	50.00	\$86.83
5344030700	2	FLORES SAUL & MARIA G	811 GLENDALE	1.00	0.00	69.00	\$76.48

CITY OF SAN DIEGO
Greater Golden Hill Maintenance Assessment District
Assessment Roll 2007-08

Assessment 000419

Parcel Number	Zone	Owner Name(s)	Site Address	SFE	Zone 1 LFF	Zone 2 LFF	Assmnt
5344031000	2	BARRIOS GILBERT M SEPARATE PROPERTY	2562 F	1.40	0.00	40.00	\$82.48
5344031100	2	RICHARDS CONSUELO	2572 F	1.00	0.00	69.00	\$76.48
5344031200	2	OLIVER VICTORIA E	804 26TH	1.00	0.00	69.00	\$76.48
5344031300	2	SLAUGHTER DAVID B & LEDGERWOOD KAY D	812 26TH	1.00	0.00	69.00	\$76.48
5344031400	2	GILMAN-ACCURSO REVOCABLE TRUST	820 26TH	1.00	0.00	69.00	\$76.48
5344031500	2	DAVIS WILLIAM M TR	826 26TH	1.40	0.00	50.00	\$86.83
5344031600	2	LEAVITT INVESTMENT CO	836 26TH	8.40	0.00	50.00	\$412.39
5344031700	2	BARRERA SALLY	846 26TH	1.00	0.00	69.00	\$76.48
5344031800	2	MILLER JANET C	2552 F	1.00	0.00	69.00	\$76.48
5344031900	2	RAMOS EMILY	2558 F	1.00	0.00	69.00	\$76.48
5344040400	1	KENDALL FAMILY TRUST 08-19-94		1.00	50.00	0.00	\$105.05
5344040800	2	ALVAREZ CECILIA G D TRUST	2526 F	2.80	0.00	40.00	\$147.59
5344040900	2	GANO CAROLANNE REVOCABLE TRUST	2532 F	1.00	0.00	69.00	\$76.48
5344041000	2	OUELLETTE PAUL A & NOEL M	2538 F	1.00	0.00	69.00	\$76.48
5344041100	2	FITZHENRY OXFORD TRUST 07-12-99	812 GLENDALE	1.00	0.00	69.00	\$76.48
5344041200	2	FITZHENRY OXFORD TRUST 07-12-99	820 GLENDALE	1.40	0.00	50.00	\$86.83
5344041300	2	GAYMER-JONES NATACHA	826 GLENDALE	1.00	0.00	69.00	\$76.48
5344041400	2	CUEVAS ARTURO R & MARY F	2525 E	1.40	0.00	40.00	\$82.48
5344041500	2	THAYER HELEN M TRUST 11-30-00	836 GLENDALE	1.00	0.00	69.00	\$76.48
5344041600	2	MORAN JAMIE A	2531 E	1.40	0.00	60.00	\$91.17
5344041700	1	CITY OF SAN DIEGO	811 25TH	4.80	150.00	120.00	\$452.30
5344041800	1	KENDALL FAMILY TRUST 08-19-94	835 25TH	39.68	100.00	120.00	\$2042.01
5344110200	2	SILVERMAN ALAN H	2615 BROADWAY	2.80	0.00	56.00	\$154.54
5344110300	2	KRAUSE TOM & FONG	941 26TH	2.10	0.00	40.00	\$115.04
5344110400	2	AUFDENSPRING LENORE E	929 26TH	3.50	0.00	40.00	\$180.15
5344110500	2	DAVILA MAXIMILIANO	923 26TH	2.10	0.00	37.00	\$113.74
5344110600	2	QUAN FRANCIS Y & LENA S & QUAN EDDIE W	921 26TH	1.00	0.00	69.00	\$76.48
5344110700	2	QUAN FRANCIS Y & LENA S & QUAN EDDIE W	919 26TH	1.00	0.00	69.00	\$76.48
5344110800	2	RIVERA BEATRIZ C	911 26TH	1.00	0.00	69.00	\$76.48
5344110900	2	SISCO ELIZABETH F	903 26TH	2.10	0.00	150.00	\$162.82
5344111000	2	SIMON & ASSOCIATES L L C	2620 E	1.40	0.00	40.00	\$82.48
5344111100	2	MCCANN JOAN L	2631 BROADWAY	1.00	0.00	69.00	\$76.48
5344111200	2	GLAZEBROOK SCOTT W & HAMILTON KATHRYN	2633 BROADWAY	2.10	0.00	50.00	\$119.39
5344111300	2	VALDEZ ROGELIO R		1.00	0.00	75.00	\$79.08
5344111400	2	VALDEZ ROGELIO R & JESUS M	2649 BROADWAY	4.90	0.00	50.00	\$249.61
5344111500	2	LOPEZ HUMBERTO A TRUST 11-26-91	2665 BROADWAY	1.40	0.00	25.00	\$75.97
5344111600	2	LOPEZ HUMBERTO A TRUST 11-26-91	2667 BROADWAY	1.00	0.00	69.00	\$76.48
5344111700	2	ALCAS DANIEL A & MARIA I	2675 BROADWAY	1.00	0.00	69.00	\$76.48
5344112000	2	JODZIO FRANK M & VICTORIA N	930 27TH	1.40	0.00	25.00	\$75.97
5344112100	2	JODZIO FRANK M & VICTORIA N	924 27TH	1.40	0.00	50.00	\$86.83
5344112200	2	BENEDICT JONATHAN W	918 27TH	1.40	0.00	50.00	\$86.83
5344112300	2	WADE JAMES L & GORDON KATHERINE L	2692 E	1.00	0.00	69.00	\$76.48
5344112400	2	BRAVO DULCE M TRUST 06-27-05	2686 E	1.00	0.00	69.00	\$76.48
5344112500	2	GOLDEN BLUE RIDGE DEVELOPMENT INC	2680 E	1.00	0.00	69.00	\$76.48
5344112900	2	RODRIGUEZ WILFREDO A & BIDWELL JOANNA M	2648 E	1.40	0.00	35.00	\$80.31
5344113000	2	VALLEJO RODRIGO & FLORES MARISOL	2644 E	1.00	0.00	69.00	\$76.48
5344113100	2	TENORIO SARA E LIVING TRUST 01-31-06	2638 E	1.40	0.00	25.00	\$75.97
5344113200	2	BRUFF THOMAS C & LAURA	2634 E	1.40	0.00	25.00	\$75.97
5344113300	2	SIEM CATHLYN	2630 E	1.40	0.00	25.00	\$75.97
5344113400	2	CARROLL JERRY J	2628 E	1.00	0.00	69.00	\$76.48
5344113500	2	STRAFELLO HERBERT 1994 FAMILY TRUST	2626 E	1.00	0.00	69.00	\$76.48
5344113600	2	DANIELS JEAN	2624 E	1.00	0.00	69.00	\$76.48
5344113700	2	HAYWARD BRIAN & BARRIOS DANIELE M	2654 E	1.00	0.00	69.00	\$76.48
5344113900	2	YOUSIF WESAM	2601 BROADWAY	8.43	0.00	124.00	\$445.93

000420

CITY OF SAN DIEGO
Greater Golden Hill Maintenance Assessment District
Assessment Roll 2007-08

Assessor's Parcel Number	Zone	Owner Name(s)	Site Address	SFE	Zone 1 LFF	Zone 2 LFF	Assmnt
5344114000	2	GANALAB LIVING TRUST 10-08-92	2689 BROADWAY	2.80	0.00	150.00	\$195.37
5344114100	2	SCHILLINGER JILL A	2681 BROADWAY	2.80	0.00	50.00	\$151.94
5344114200	2	OBAAZEE JOSEPH I & PAULINE	2670 E	1.00	0.00	69.00	\$76.48
5344114300	2	JJSSHOFF INVESTMENTS L L C	2658 E	2.80	0.00	56.00	\$154.54
5344120100	2	MAGANA HECTOR C & CRISTINA G	843 26TH	1.00	0.00	69.00	\$76.48
5344120200	2	MURPHY TRAVIS J & MICHELE A	2619 E	1.00	0.00	69.00	\$76.48
5344120300	2	SIMPSON SANDRA D LIVING TRUST 11-15-00	829 26TH	4.90	0.00	125.00	\$282.18
5344120400	2	SANTOS JUANITA C	823 26TH	2.10	0.00	50.00	\$119.39
5344120500	2	QUISPE DOROTHY E REVOCABLE 2001 TRUST	815 26TH	1.00	0.00	69.00	\$76.48
5344120700	2	JULIAN PETER	2625 E	2.10	0.00	16.00	\$104.62
5344120800	2	LUNCEFORD CHRISTOPHER &	2631 E	1.00	0.00	69.00	\$76.48
5344120900	2	DELGADILLO KEVIN	2637 E	1.00	0.00	69.00	\$76.48
5344121000	2	ZINN MITCHELL D	2641 E	1.00	0.00	69.00	\$76.48
5344121100	2	LOPEZ GUADALUPE	2645 E	3.50	0.00	50.00	\$184.50
5344121200	2	BOLLING HELEN D TRUST 09-26-95	2655 E	4.20	0.00	50.00	\$217.06
5344121300	2	DESOUZA STANLEY J	2663 E	2.80	0.00	50.00	\$151.94
5344121400	2	LILYQUIST STEVEN C & LINDA L	2677 E	2.80	0.00	190.00	\$212.74
5344121500	2	ASTORGA ROMEILA C SEPARATE PROPERTY	834 27TH	1.40	0.00	50.00	\$86.83
5344121600	2	SANCHEZ RODOLFO & BERTHA	826 27TH	2.10	0.00	50.00	\$119.39
5344121900	2	LANZ BRETT E	806 27TH	1.00	0.00	140.00	\$107.32
5344122000	2	LANZ BRETT E	2690 F	1.00	0.00	80.00	\$81.26
5344122100	2	LOPEZ ARAMIS	2668 F	1.00	0.00	69.00	\$76.48
5344122400	2	REUTER BOB C		1.00	0.00	100.00	\$89.94
5344122500	2	REUTER BOB C	2638 F	1.00	0.00	69.00	\$76.48
5344122600	2	BLATT CHRISTOPHER S	2628 F	2.80	0.00	50.00	\$151.94
5344122701	2	NOVOA GRACIELA C	816 27TH	0.70	0.00	8.00	\$36.03
5344122702	2	MCCALLUM GREGG	816 27TH	0.70	0.00	8.00	\$36.03
5344122703	2	EUGENE GLENN G	816 27TH	0.70	0.00	8.00	\$36.03
5344122704	2	CANDELORE MILDRED F REVOCABLE FAMILY	816 27TH	0.70	0.00	8.00	\$36.03
5344122705	2	KOLLER DANIEL J	816 27TH	0.70	0.00	8.00	\$36.03
5344122706	2	CANDELORE MILDRED F REVOCABLE FAMILY	816 27TH	0.70	0.00	8.00	\$36.03
5344122707	2	CANDELORE MILDRED F	816 27TH	0.70	0.00	8.00	\$36.03
5344122708	2	CANDELORE MILDRED F REVOCABLE FAMILY	816 27TH	0.70	0.00	8.00	\$36.03
5344122709	2	CANDELORE MILDRED F REVOCABLE FAMILY	816 27TH	0.70	0.00	8.00	\$36.03
5344122710	2	KILLENS THURMAN & PEARLIE	816 27TH	0.70	0.00	8.00	\$36.03
5344122711	2	MILLER PAUL	816 27TH	0.70	0.00	8.00	\$36.03
5344122712	2	CANDELORE MILDRED F REVOCABLE FAMILY	816 27TH	0.70	0.00	8.00	\$36.03
5344122713	2	MCCALLUM JOHN P	816 27TH	0.70	0.00	8.00	\$36.03
5344122714	2	MCCALLUM GREGG	816 27TH	0.70	0.00	8.00	\$36.03
5344122900	2	BURGER ANDREW J & GILES-BURGER	801 26TH	12.60	0.00	235.00	\$688.08
5344123000	2	HASTINGS LYNN B TRUST 04-19-93	2670 F	1.00	0.00	69.00	\$76.48
5344123100	2	HASTINGS LYNN B TRUST 04-19-93	2654 F	1.40	0.00	50.00	\$86.83
5344210100	2	SARMIENTO MARCIAL C TR	939 27TH	2.80	0.00	160.00	\$199.71
5344210200	2	HUESCA MICHAEL	2709 BROADWAY	2.80	0.00	50.00	\$151.94
5344210300	2	THOMPSON EMORY L & LOIS S FAMILY TRUST	2719 BROADWAY	1.00	0.00	69.00	\$76.48
5344210400	2	SIDDELL GEORGE	2727 BROADWAY	1.00	0.00	69.00	\$76.48
5344210500	2	MADRIGAL MARIA F	2735 BROADWAY	1.40	0.00	50.00	\$86.83
5344210600	2	JODKA JOHN & FRAN	2745 BROADWAY	1.00	0.00	69.00	\$76.48
5344210700	2	VAZQUEZ JOAQUIN S	2749 BROADWAY	1.40	0.00	50.00	\$86.83
5344210800	2	DESMOND JANET FAMILY TRUST NO JD-100	2755 BROADWAY	3.50	0.00	80.00	\$197.53
5344210900	2	HADLEY LADONA M	2771 BROADWAY	1.00	0.00	69.00	\$76.48
5344211000	2	REYES RAFAEL	2779 BROADWAY	1.00	0.00	69.00	\$76.48
5344211100	2	LIRA JUAN & DELIA	2783 BROADWAY	1.40	0.00	40.00	\$82.48
5344211200	1	SCANTLIN FAMILY TRUST 07-27-01	2797 BROADWAY	5.60	109.00	80.00	\$425.29

000421

CITY OF SAN DIEGO
Greater Golden Hill Maintenance Assessment District
Assessment Roll 2007-08

Assessor's Parcel Number	Zone	Owner Name(s)	Site Address	SFE	Zone 1 LFF	Zone 2 LFF	Assmnt
5344211300	1	REZKO ALBERT D		1.00	54.00	0.00	\$109.67
5344211400	1	REZKO ALBER D	2796 E	1.00	50.00	90.00	\$144.14
5344211700	2	SALGADO SAMUEL M & MARIA	2780 E	1.40	0.00	50.00	\$86.83
5344211800	2	DUARTE RAFAEL E & NARCISA M	2776 E	1.40	0.00	40.00	\$82.48
5344211900	2	HERNANDEZ ADELA M	2770 E	1.00	0.00	69.00	\$76.48
5344212000	2	DANIELS FANNIE JEWELL	2754 E	1.00	0.00	69.00	\$76.48
5344212100	2	DILLARD SCOTT N & LINDA K	2746 E	1.00	0.00	69.00	\$76.48
5344212200	2	BLAIR JON R & GALLO LINDA C	2736 E	1.00	0.00	69.00	\$76.48
5344212300	2	MARTIN SUSAN M LIVING TRUST 08-18-97	2726 E	1.00	0.00	69.00	\$76.48
5344212400	2	BITTNER CHRISTOPHER	2712 E	1.00	0.00	69.00	\$76.48
5344212500	2	ROSSI FAMILY TRUST 06-16-05	2708 E	1.00	0.00	69.00	\$76.48
5344212600	2	DHUE EARL K		1.00	0.00	133.00	\$104.28
5344212700	2	DHUE EARL K	911 27TH	1.00	0.00	69.00	\$76.48
5344212800	2	2790 E STREET L L C	2790 E	6.30	0.00	100.00	\$336.44
5344220100	2	MAEDCHE TERRY	853 27TH	1.40	0.00	150.00	\$130.26
5344220200	2	ROGERS REVOCABLE TRUST 07-12-05	2711 E	1.00	0.00	69.00	\$76.48
5344220300	2	JOURDAIN HENRI E	2719 E	1.40	0.00	50.00	\$86.83
5344220400	2	GUERIN JAMES M	2729 E	1.00	0.00	69.00	\$76.48
5344220500	2	CANNON BRANDON	2735 E	2.10	0.00	50.00	\$119.39
5344220600	2	STURHANN CHRISTOPHER D & MARY E	2743 E	1.00	0.00	69.00	\$76.48
5344220700	2	GOMEZ LUIS	2751 E	1.00	0.00	69.00	\$76.48
5344220800	2	HUDEC JULIA A REVOCABLE TRUST 07-22-04	2759 E	1.00	0.00	69.00	\$76.48
5344220900	2	GAUL CRAIG	2769 E	1.00	0.00	69.00	\$76.48
5344221000	2	BARRERA IGNACIO	2775 E	1.00	0.00	69.00	\$76.48
5344221400	1	TNT PARTNERS FUND V	2787 E	15.40	100.00	140.00	\$903.85
5344300100	2	ARBAUGH MARGARET TRUST 12-11-02	835 27TH	5.60	0.00	150.00	\$325.60
5344300200	2	PEREZ MANUEL & AGAPITA	2712 TREAT	1.00	0.00	69.00	\$76.48
5344300300	2	CARLSON DAVID	2720 TREAT	2.10	0.00	75.00	\$130.24
5344300400	2	ANDRADE RAUL L & ALMA G	2730 TREAT	1.40	0.00	35.00	\$80.31
5344300500	2	ORTIZ MARGARITO	2740 TREAT	1.00	0.00	69.00	\$76.48
5344300600	2	SCHOEFFEL B RUDD & ELIZABETH A	2742 TREAT	1.40	0.00	38.00	\$81.61
5344300700	2	SCHOEFFEL BERNARD R & ELIZABETH A B	2746 TREAT	1.40	0.00	37.00	\$81.18
5344300800	2	JIMENEZ PEDRO	2754 TREAT	1.00	0.00	69.00	\$76.48
5344300900	2	FITZHENRY OXFORD TRUST 07-12-99	2758 TREAT	1.00	0.00	69.00	\$76.48
5344301000	2	DOUTHWRIGHT SCOTT G (DP)	2766 TREAT	1.00	0.00	69.00	\$76.48
5344301100	2	EVARO DANNY	2772 TREAT	1.00	0.00	69.00	\$76.48
5344301200	2	EVARO DANNY & ELSA L	2778 TREAT	1.00	0.00	69.00	\$76.48
5344301400	2	HERNANDEZ IGNACIO D &	2798 TREAT	1.00	0.00	25.00	\$57.37
5344301500	1	HERNANDEZ IGNACIO D &	2798 TREAT	1.00	51.00	23.00	\$116.19
5344301600	1	DENNEY FAMILY TRUST 10-17-2002		1.00	100.00	20.00	\$171.55
5344301700	2	DENNEY FAMILY TRUST 10-17-02	2793 TREAT	1.40	0.00	25.00	\$75.97
5344301800	2	DENNEY FAMILY TRUST 10-17-02	2789 TREAT	1.40	0.00	25.00	\$75.97
5344301900	2	TERRY MARIA	2785 TREAT	1.40	0.00	141.00	\$126.35
5344302100	2	ESTRELLA XAVIER	2759 TREAT	2.80	0.00	50.00	\$151.94
5344302200	2	SMITHSON ALVA P	2757 TREAT	1.00	0.00	25.00	\$57.37
5344302300	2	SMITHSON ALVA P	805 CERRO GORDO	4.90	0.00	153.00	\$294.34
5344302400	2	EVARO DANNY & ELSA L	821 CERRO GORDO	1.00	0.00	69.00	\$76.48
5344302500	2	EVARO DANNY & ELSA	822 CERRO GORDO	1.00	0.00	69.00	\$76.48
5344302600	2	SAMUELS JEAN L	829 27TH	1.00	0.00	69.00	\$76.48
5344302900	2	PATTON CHARLES	2782 TREAT	2.80	0.00	50.00	\$151.94
5344303000	2	GALINDO JULIO A	751 27TH	1.00	0.00	69.00	\$76.48
5344303100	2	XUM FRANCISCO	748 CERRO GORDO	2.10	0.00	50.00	\$119.39
5344303200	2	ST FRANCIS LIBERAL CATHOLIC CHURCH OF	763 CERRO GORDO	1.00	0.00	69.00	\$76.48
5344303300	2	ST FRANCIS LIBERAL CATHOLIC CHURCH OF	741 CERRO GORDO	1.00	0.00	75.00	\$79.08

000422

CITY OF SAN DIEGO
Greater Golden Hill Maintenance Assessment District
Assessment Roll 2007-08

Assessor's Parcel Number	Zone	Owner Name(s)	Site Address	SFE	Zone 1 LFF	Zone 2 LFF	Assmnt
5344303500	2	VIERA CONSUELO	801 27TH	1.00	0.00	69.00	\$76.48
5344303600	2	CANO SALVADOR & MARIA	800 CERRO GORDO	1.40	0.00	0.00	\$65.11
5344303700	2	BAKER PHILIP T & LISA D	762 CERRO GORDO	1.00	0.00	69.00	\$76.48
5344303800	1	NEW LIFE ASSEMBLY OF GOD SAN DIEGO	766 28TH	1.00	129.00	276.00	\$316.27
5390720100	2	GREENWALD MICHAEL B & RIEDEL SANDRA J	2811 JUNIPER	1.40	0.00	155.00	\$132.43
5390720200	2	NELSON ANN	2819 JUNIPER	1.00	0.00	69.00	\$76.48
5390720300	2	LAIDLAW SALLY F TR	2823 JUNIPER	1.00	0.00	69.00	\$76.48
5390720400	2	FLORES JOSEPHINE	2827 JUNIPER	1.00	0.00	69.00	\$76.48
5390720500	2	GLENISTER ROLAND J & BERNADETTE P	2845 JUNIPER	1.00	0.00	69.00	\$76.48
5390720600	2	STANSELL THOMAS & LAURA	2855 JUNIPER	1.00	0.00	69.00	\$76.48
5390720700	2	PICKERING BRETTEN D & JENNINGS STEPHANIE	2244 29TH	1.00	0.00	69.00	\$76.48
5390720800	2	DAVID RENE M	2236 29TH	1.40	0.00	50.00	\$86.83
5390720900	2	GLASS DAVID S & ALICE V	2228 29TH	1.00	0.00	69.00	\$76.48
5390721000	2	KELLEY KEVIN C & ROSEMARY P REVOCABLE	2222 29TH	1.00	0.00	69.00	\$76.48
5390721100	2	DEUTSCH JOHN TR	2220 29TH	1.00	0.00	69.00	\$76.48
5390800100	2	CLOUSER MICHAEL C FAMILY TRUST 02-23-05	2878 IVY	1.00	0.00	69.00	\$76.48
5390800200	2	STANDEFER JON B & PEGGY J	2872 IVY	1.00	0.00	69.00	\$76.48
5390800300	2	KEYS DANIEL J & LIZANNE	2860 IVY	1.00	0.00	69.00	\$76.48
5390800400	2	BECKMAN FRANCES	2850 IVY	1.00	0.00	69.00	\$76.48
5390800500	2	MCDANIEL TIMOTHY L	2836 IVY	1.00	0.00	69.00	\$76.48
5390800600	2	COHN PHILIP & ALICE	2826 IVY	1.40	0.00	55.00	\$89.00
5390800700	2	CURIEL DIANE M FAMILY TRUST 08-12-04	2820 IVY	1.00	0.00	69.00	\$76.48
5390800800	2	BERKOWITZ LARRY & TOMITA SANDRA	2810 IVY	1.00	0.00	69.00	\$76.48
5390800900	2	EVANS ALLISON	2802 IVY	1.40	0.00	290.00	\$191.07
5390801000	2	PERRY E GAIL	2805 IVY	1.00	0.00	69.00	\$76.48
5390801100	2	SANDEZ MICHAEL M	2811 IVY	1.00	0.00	69.00	\$76.48
5390801200	2	ELLIS PAMELA S TRUST 03-01-00	2819 IVY	1.00	0.00	69.00	\$76.48
5390801300	2	VERDERBER MICHAEL J & CHRISTINA M	2827 IVY	1.00	0.00	69.00	\$76.48
5390801400	2	BEREAUD FRANCOIS	2837 IVY	1.00	0.00	69.00	\$76.48
5390801500	2	PETILL GARY & LAURIE FAMILY TRUST 07-12-01	2851 IVY	1.00	0.00	69.00	\$76.48
5390801600	2	HOBSON PAUL C & HAMILTON VICTORIA L	2861 IVY	1.00	0.00	69.00	\$76.48
5390801700	2	CIHAK ROBERT W REVOCABLE TRUST 07-15-93	2873 IVY	1.00	0.00	69.00	\$76.48
5390801800	2	TIBBALS JOHN M 2000 TRUST	2879 IVY	1.00	0.00	69.00	\$76.48
5390920100	1	GEORGES HELEN	3013 JUNIPER	6.81	50.00	105.00	\$425.09
5390920200	1	CHAMMAS SAMI J	2236 FERN	5.85	50.00	0.00	\$334.14
5390920300	1	CHAMMAS SAMI J & PEGGY D	2235 30TH	1.40	50.00	0.00	\$123.95
5390920400	1	BOURNE E R TR (DCSD)	2225 30TH	16.80	100.00	0.00	\$909.17
5390920500	1	BOURNE RICHARD A	2215 30TH	15.12	100.00	0.00	\$829.81
5390920600	1	BOURNE RICHARD A EST OF	2211 30TH	7.07	50.00	0.00	\$391.77
5390920700	1	GONZALEZ JOSE V	2207 30TH	4.49	50.00	0.00	\$269.90
5390920800	1	CHAMMAS SAMI J		1.00	55.00	55.00	\$134.72
5390920900	1	CHAMMAS SAMI J	2204 FERN	2.54	35.00	45.00	\$180.00
5390930100	2	KAISER GREGORY A & KRISTEN E	2953 JUNIPER	1.00	0.00	69.00	\$76.48
5390930200	2	VALENCIA ROBERT & FLORES-CAAMANO	2235 DALE	1.00	0.00	69.00	\$76.48
5390930300	2	CUMMING ELIZABETH A	2225 DALE	1.40	0.00	50.00	\$86.83
5390930400	2	HARTLEY FAMILY TRUST 01-13-93	2219 DALE	1.00	0.00	69.00	\$76.48
5390930500	2	RAWLINS RICHARD R	2211 DALE	1.00	0.00	69.00	\$76.48
5390930600	2	MILES THOMAS W & MARY J	2952 IVY	3.50	0.00	150.00	\$227.93
5390930700	1	AMELIA L L C		1.00	100.00	50.00	\$184.58
5390930800	1	JOHNSTON ROBERT H & CHRISTINA L	2208 30TH	6.30	100.00	0.00	\$413.21
5390930900	1	LARSON PHILIP A & CHERYL L	2226 30TH	1.00	51.00	23.00	\$116.19
5390931000	1	LARSON PHILIP A & CHERYL L	2228 30TH	1.00	51.00	23.00	\$116.19
5390931100	1	SALTER HEATHER M LIVING TRUST 10-02-03	2234 30TH	5.89	50.00	0.00	\$336.03
5390931200	1	SALTER HEATHER M LIVING TRUST 10-02-03	2242 30TH	2.80	50.00	100.00	\$233.51

000423

CITY OF SAN DIEGO
Greater Golden Hill Maintenance Assessment District
Assessment Roll 2007-08

Assessor's Parcel Number	Zone	Owner Name(s)	Site Address	SFE	Zone 1 LFF	Zone 2 LFF	Assmnt
5390940100	2	CLARK MICHAEL J	2903 JUNIPER	1.40	0.00	150.00	\$130.26
5390940200	2	BABCOCK JAMES C & THERESA R	2909 JUNIPER	2.80	0.00	60.00	\$156.28
5390940300	2	ABREU MARY P	2231 29TH	1.00	0.00	69.00	\$76.48
5390940400	2	GLASIER JONATHAN D & ELIZABETH M TRS	2221 29TH	2.80	0.00	75.00	\$162.79
5390940500	2	GUNN JEFFREY G & MARCOTTE MEGAN	2207 29TH	1.00	0.00	69.00	\$76.48
5390940600	2	TINKER DWIGHT L JR & MARTHA D	2910 IVY	1.00	0.00	69.00	\$76.48
5390940700	2	RODMAN CATHERINE A	2920 IVY	1.40	0.00	150.00	\$130.26
5390940800	2	GUTHIN JAY P	2214 DALE	1.00	0.00	69.00	\$76.48
5390940900	2	GAMBLE JOSEPH D TRUST 11-27-01	2218 DALE	1.00	0.00	69.00	\$76.48
5390941000	2	OBARSKI TERRI L	2226 DALE	1.00	0.00	69.00	\$76.48
5390941100	2	DUNN SUSAN K	2232 DALE	2.80	0.00	50.00	\$151.94
5390941200	2	FLETCHER HILLS FINANCIAL COMBINATION	2242 DALE	2.80	0.00	175.00	\$206.23
5391020100	1	CORREA ARTURO E & MARIA E	2201 FERN	10.24	100.00	38.00	\$615.82
5391020200	1	BACK WAYNE A	2219 FERN	1.40	40.00	0.00	\$112.38
5391020300	2	MCDOWELL MARK	3020 IVY	2.10	0.00	38.00	\$114.17
5391020400	2	BILMES/WRIGHT TRUST 10-21-02	3026 IVY	1.00	0.00	69.00	\$76.48
5391020500	2	SLEAFORD NANCY	3030 IVY	1.40	0.00	50.00	\$86.83
5391020600	2	SOLANO RICK L & HETHERINGTON JANIS	3034 IVY	1.00	0.00	69.00	\$76.48
5391020700	2	CROSBY CRAIG A & DONNA L P	3036 IVY	1.00	0.00	69.00	\$76.48
5391020800	2	HAMILTON PETER F & ZINSER GUENEVIER	3044 IVY	2.10	0.00	50.00	\$119.39
5391020900	2	NUTE WILLIAM T	3052 IVY	5.60	0.00	50.00	\$282.17
5391021000	2	NUTE WILLIAM T	3058 IVY	5.60	0.00	75.00	\$293.02
5391021100	2	STOTTS WENDI TRUST 02-05-01	3064 IVY	2.10	0.00	50.00	\$119.39
5391021200	2	ZUBIATE FAMILY SURVIVORS TRUST 04-18-85	3070 IVY	1.00	0.00	69.00	\$76.48
5391021300	2	HANLEY JEREMIAH W	3078 IVY	1.00	0.00	69.00	\$76.48
5391021400	2	CASTRO MIGUEL A	3096 IVY	1.00	0.00	69.00	\$76.48
5391021500	2	CASTRO EVA	2214 31ST	1.00	0.00	69.00	\$76.48
5391021600	2	BEVILACQUA JEROME F FAMILY TRUST 07-17-95	2226 31ST	1.00	0.00	69.00	\$76.48
5391021700	2	BUXTON CYNTHIA M	2238 31ST	1.00	0.00	69.00	\$76.48
5391021800	2	MATZKE DENNIS	2244 31ST	1.00	0.00	69.00	\$76.48
5391021900	2	DARLINGTON THOMAS K	3075 JUNIPER	1.00	0.00	69.00	\$76.48
5391022000	2	DELUCA DOMENIC & LINDA	3069 JUNIPER	2.80	0.00	50.00	\$151.94
5391022100	2	VOSACEK 1989 TRUST 08-03-89	3063 JUNIPER	5.60	0.00	50.00	\$282.17
5391022200	2	WHITE MOLLY TRUST 08-13-03	3057 JUNIPER	1.00	0.00	69.00	\$76.48
5391022300	2	GRUBER DANIEL	3051 JUNIPER	1.00	0.00	69.00	\$76.48
5391022400	2	BERRY KAREN L	3045 JUNIPER	3.50	0.00	50.00	\$184.50
5391022500	2	BELL FAMILY TRUST 10-24-01	3039 JUNIPER	2.10	0.00	50.00	\$119.39
5391022600	2	BOXX LINDA S	3035 JUNIPER	2.10	0.00	35.00	\$112.87
5391022700	2	DENGERINK MICHAEL D & PAMELA		1.00	0.00	0.00	\$46.51
5391022800	2	FOURNIER MICHELE M FAMILY TRUST 07-11-05	3031 JUNIPER	1.00	0.00	69.00	\$76.48
5391022900	2	DENGERINK MICHAEL D & PAMELA	3027 JUNIPER	2.80	0.00	32.00	\$144.12
5391023000	2	ESPINOZA GONZALO & ROSALBA	3019 JUNIPER	10.59	0.00	50.00	\$514.25
5391023100	1	MURILLO ANTONIO	2227 FERN	2.72	40.00	0.00	\$174.73
5391023200	1	CHAMMAS SAMI J & PEGGY	2235 FERN	1.00	51.00	23.00	\$116.19
5391023300	1	MCPHERSON DONALD & OLIVETTE TRUST	3015 JUNIPER	8.96	60.00	50.00	\$514.32
5391120100	2	ROSAS MARIO A	3106 IVY	1.00	0.00	69.00	\$76.48
5391120200	2	POND MARGARET M TRUST 11-21-91	2215 31ST	1.00	0.00	69.00	\$76.48
5391120300	2	EDMONDSON LUCIA A	2219 31ST	1.00	0.00	69.00	\$76.48
5391120400	2	KING WILLIAM A	3112 IVY	6.30	0.00	50.00	\$314.73
5391120500	2	HOM GEE & SETO YING	3120 IVY	2.10	0.00	50.00	\$119.39
5391120600	2	MACDONALD ALLISON	3130 IVY	1.00	0.00	69.00	\$76.48
5391120700	2	SLOAN HARRY W & JANET L FAMILY TRUST	3136 IVY	1.40	0.00	50.00	\$86.83
5391120800	2	DELUCA DOMENIC & LINDA	3144 IVY	2.80	0.00	50.00	\$151.94
5391120900	2	ZAUGG MARKUS	3150 IVY	1.00	0.00	69.00	\$76.48

000424

CITY OF SAN DIEGO
Greater Golden Hill Maintenance Assessment District
Assessment Roll 2007-08

Assessor's Parcel Number	Zone	Owner Name(s)	Site Address	SFE	Zone 1 LFF	Zone 2 LFF	Assmnt
5391121000	2	WALLEN AMY	3158 IVY	1.40	0.00	103.00	\$109.85
5391121100	2	REYES FAMILY TRUST 10-19-05	2202 32ND	1.00	0.00	69.00	\$76.48
5391121200	2	HOWARD TROY & ROTH VIOLA	2212 32ND	1.00	0.00	69.00	\$76.48
5391121500	2	POTTS CHRISTOPHER D	2230 32ND	1.00	0.00	69.00	\$76.48
5391121600	2	REEVES LILLIAN I	2236 32ND	1.00	0.00	69.00	\$76.48
5391121700	2	BARRETT JOHN A & GAIL L	3195 JUNIPER	1.00	0.00	69.00	\$76.48
5391121800	2	OLIVER LACHLAN A R	3173 JUNIPER	1.40	0.00	50.00	\$86.83
5391121900	2	THOMAS TRUST A 09-29-78	3167 JUNIPER	1.40	0.00	50.00	\$86.83
5391122000	2	CASEY ANNE M FAMILY TRUST 05-28-03	3159 JUNIPER	1.40	0.00	50.00	\$86.83
5391122100	2	CASEY JOHN F	3149 JUNIPER	1.40	0.00	50.00	\$86.83
5391122200	2	VANDERVORT RICK & PLEUNTJE M	3145 JUNIPER	1.00	0.00	69.00	\$76.48
5391122300	2	KLEEGER ROBERT K & MARGARET E TRS	3129 JUNIPER	3.50	0.00	75.00	\$195.35
5391122400	2	MCDANIEL WILLIAM C & RENATE	3115 JUNIPER	4.90	0.00	80.00	\$262.64
5391122600	2	FITCH STEVEN A	3101 JUNIPER	5.60	0.00	198.00	\$346.45
5391122700	2	MCGINLEY MARY C	2222 32ND	1.40	0.00	40.00	\$82.48
5391123000	2	BULLOCK GREGORY M	2227 31ST	1.40	0.00	40.00	\$82.48
5391230100	2	SINEX MICHAEL	3205 JUNIPER	1.00	0.00	69.00	\$76.48
5391230200	2	BLACKMON LAUREL & RICKY S	3215 JUNIPER	1.00	0.00	69.00	\$76.48
5391230300	2	ZELMAN BIL C	2227 32ND	1.00	0.00	69.00	\$76.48
5391230400	2	DAVIS PAUL W	2219 32ND	1.00	0.00	69.00	\$76.48
5391230500	2	DEAS EARL J & NORA H	2215 32ND	1.00	0.00	69.00	\$76.48
5391230600	2	BIDDLECOME DAVID	2209 32ND	1.00	0.00	69.00	\$76.48
5391230700	2	STEDMAN JOHN R TRUST	2204 BANCROFT	1.00	0.00	69.00	\$76.48
5391230800	2	HINKLE MORGAN LIVING TRUST 10-09-99	2218 BANCROFT	1.00	0.00	69.00	\$76.48
5391230900	2	LASSWELL JENNIFER L	2222 BANCROFT	1.00	0.00	69.00	\$76.48
5391231000	2	MALEKI AFSHIN	2228 BANCROFT	1.00	0.00	69.00	\$76.48
5391231100	2	FENWICK LIVING TRUST 08-01-02	2234 BANCROFT	1.00	0.00	69.00	\$76.48
5391231200	2	SMITH FAMILY TRUST 05-28-92	3221 JUNIPER	1.00	0.00	69.00	\$76.48
5391231300	2	HARRISON SCOTT	3229 JUNIPER	1.00	0.00	69.00	\$76.48
5391350100	2	MALCOLM GEORGIA E TRUST 01-04-03	3335 JUNIPER	1.00	0.00	69.00	\$76.48
5391350200	2	SESMA ELEASAR F & CONNIE F TRS	2245 FELTON	1.00	0.00	69.00	\$76.48
5391350300	2	PHILLIPS TRIMM FAMILY TRUST	2227 FELTON	1.00	0.00	69.00	\$76.48
5391350400	2	FRAZIER SAMUEL E III	2219 FELTON	1.00	0.00	69.00	\$76.48
5391350800	2	PORCH RANDY & RHONNA	2212 GREGORY	1.00	0.00	69.00	\$76.48
5391350900	2	SEIPEL ROBERT & BARBARA	2222 GREGORY	1.00	0.00	69.00	\$76.48
5391351000	2	MROZ FAMILY TRUST 08-11-97		1.00	0.00	50.00	\$68.23
5391351100	2	HINCKLEY WILLIAM G		1.00	0.00	50.00	\$68.23
5391351200	2	LORRAINE KIRK A & KATHLEEN M	2252 GREGORY	1.00	0.00	69.00	\$76.48
5391360100	2	DAHL CONSTANCE B	2205 33RD	1.00	0.00	69.00	\$76.48
5391360200	2	SPACKMAN KURT J & ANNALEE	2211 33RD	1.00	0.00	69.00	\$76.48
5391360300	2	BAILARDO DENNIS M	2225 33RD	1.00	0.00	69.00	\$76.48
5391360400	2	BAILARDO DENNIS M	2233 33RD	1.40	0.00	37.00	\$81.18
5391360500	2	COWIE DENISE	2239 33RD	1.00	0.00	69.00	\$76.48
5391360600	2	HEADLEY WILLIAM N & COAD SYLVIA J	2245 33RD	1.00	0.00	69.00	\$76.48
5391360700	2	ROBNETT R MICHAEL	3311 JUNIPER	1.00	0.00	69.00	\$76.48
5391360800	2	WILLIAMS CHARLES D & CLEMENTINA S	3319 JUNIPER	1.00	0.00	69.00	\$76.48
5391360900	2	BANKS MARCIA R	2244 FELTON	1.00	0.00	69.00	\$76.48
5391361000	2	YANG NONA	2236 FELTON	1.00	0.00	69.00	\$76.48
5391361100	2	PALMER IAN & JIL M	2224 FELTON	1.00	0.00	69.00	\$76.48
5391361200	2	PARKS TRUST 09-21-00	2214 FELTON	1.00	0.00	69.00	\$76.48
5391361300	2	KUSCHEL CHRISTINE R	2204 FELTON	1.00	0.00	69.00	\$76.48
5391410100	2	CUFF FAMILY TRUST 04-18-01	2810 HAWTHORN	1.40	0.00	190.00	\$147.63
5391410200	2	CUFF FAMILY TRUST 04-18-01	2816 HAWTHORN	1.00	0.00	69.00	\$76.48
5391410300	2	CARNAHAN WANDA R LIVING TRUST 02-16-06	2826 HAWTHORN	1.00	0.00	69.00	\$76.48

000425

CITY OF SAN DIEGO
Greater Golden Hill Maintenance Assessment District
Assessment Roll 2007-08

Assessor's Parcel Number	Zone	Owner Name(s)	Site Address	SFE	Zone 1 LFF	Zone 2 LFF	Assmnt
5391410400	2	ARGUS VENETIA B LIVING TRUST 02-16-00	2834 HAWTHORN	1.00	0.00	69.00	\$76.48
5391410500	2	DUDLEY DONALD E & SENTZ NATALIE J FAMILY	2844 HAWTHORN	1.00	0.00	69.00	\$76.48
5391411000	2	CALVERT GRAY R	2868 HAWTHORN	1.00	0.00	69.00	\$76.48
5391411100	2	POPE TRACY	2876 HAWTHORN	1.40	0.00	145.00	\$128.09
5391411200	2	HANSEN PETER A	2118 29TH	1.00	0.00	69.00	\$76.48
5391411300	2	SCHRANER ERIK L & KANA	2850 HAWTHORN	1.00	0.00	69.00	\$76.48
5391411400	2	YOKLEY VERONICA A	2858 HAWTHORN	1.00	0.00	69.00	\$76.48
5391420100	2	MANLEY GAYLE N JR	2045 GRANADA	2.10	0.00	170.00	\$171.51
5391420200	2	OLEARY GENEVIEVE F TR	2035 GRANADA	1.40	0.00	50.00	\$86.83
5391420300	2	KROLL JOHN TRUST 08-23-04	2029 GRANADA	1.00	0.00	69.00	\$76.48
5391420400	2	DAVIS TRACIE	2025 GRANADA	1.00	0.00	69.00	\$76.48
5391420800	2	ONEILL KEVIN & MARGANELLA DONNA	2003 GRANADA	1.00	0.00	69.00	\$76.48
5391420900	2	CALIFORNIA PROVINCE OF THE SOCIETY OF	2880 GRAPE	1.00	0.00	69.00	\$76.48
5391421000	2	TARANTINO ARTHUR L	2014 29TH	1.40	0.00	30.00	\$78.14
5391421100	2	HERMAN ROY C	2020 29TH	1.40	0.00	50.00	\$86.83
5391421200	2	GILES JAMES A & BURNS-GILES DIANE	2030 29TH	1.00	0.00	69.00	\$76.48
5391421300	2	HOLTS FAMILY TRUST 03-08-96	2034 29TH	2.80	0.00	50.00	\$151.94
5391421400	2	GOULDING ROBERT A	2867 HAWTHORN	1.40	0.00	157.00	\$133.30
5391421600	2	LANDSBERG EDWARD & ANGELA	2019 GRANADA	1.40	0.00	50.00	\$86.83
5391421700	2	LANDSBERG EDWARD & ANGELA	2009 GRANADA	1.00	0.00	69.00	\$76.48
5391430100	2	CUFF FAMILY TRUST 04-18-01	2809 HAWTHORN	1.00	0.00	69.00	\$76.48
5391430200	2	CUFF JAMES V JR & SALLY A		1.00	0.00	25.00	\$57.37
5391430300	2	THOMPSON SUSAN M	2029 28TH	1.00	0.00	69.00	\$76.48
5391430600	2	BOERMAN BRADLEY	2009 28TH	1.40	0.00	50.00	\$86.83
5391430700	2	DIETZ TIMOTHY & KAREN	2802 GRAPE	1.40	0.00	150.00	\$130.26
5391431000	2	SCHUCK CHRISTOPHER R	2014 GRANADA	1.00	0.00	69.00	\$76.48
5391431200	2	MACDONALD ROBERT TRUST 09-21-00	2028 GRANADA	1.00	0.00	69.00	\$76.48
5391431300	2	BARNETT BRECKENRIDGE D JR & SUSAN K	2036 GRANADA	1.00	0.00	69.00	\$76.48
5391431400	2	BARNETT BRECKENRIDGE D JR & SUSAN K	2044 GRANADA	1.00	0.00	69.00	\$76.48
5391431500	2	CELMS ROALDS & AINA	2019 28TH	1.40	0.00	50.00	\$86.83
5391431700	2	GOODRICH ROBERTA N TRUST 11-28-01	2022 GRANADA	1.00	0.00	69.00	\$76.48
5391431800	2	BEAMAN JON D TRUST 09-29-04	2820 GRAPE	1.40	0.00	173.00	\$140.25
5391510100	2	LIN HENRY & LAURA	2143 29TH	1.00	0.00	69.00	\$76.48
5391510200	2	CHRISTIAN MICHAEL	2135 29TH	1.00	0.00	69.00	\$76.48
5391510300	2	RICHARDSON DOUGLAS A	2127 29TH	1.00	0.00	69.00	\$76.48
5391510400	2	LEVINSON MIMI W FAMILY TRUST 02-20-97	2119 29TH	1.40	0.00	50.00	\$86.83
5391510500	2	CHIN TRUST 04-09-97	2111 29TH	2.80	0.00	50.00	\$151.94
5391510600	2	KENNEDY DAVID C	2101 29TH	2.80	0.00	170.00	\$204.06
5391510700	2	IVES CYNTHIA A	2914 HAWTHORN	1.00	0.00	69.00	\$76.48
5391510800	2	BROCKBANK CARL J	2104 DALE	2.80	0.00	170.00	\$204.06
5391510900	2	BROCKBANK CARL J	2106 DALE	1.00	0.00	25.00	\$57.37
5391511000	2	FRIAS RALPH A & EDITH	2116 DALE	1.00	0.00	69.00	\$76.48
5391511100	2	FRIAS RALPH A & EDITH	2122 DALE	1.00	0.00	69.00	\$76.48
5391511200	2	LAIPPLE CONNIE J	2128 DALE	1.00	0.00	69.00	\$76.48
5391511300	2	WAKHAM PAOLO	2138 DALE	1.00	0.00	69.00	\$76.48
5391511400	2	WEXLER RANDY S	2919 IVY	2.80	0.00	36.00	\$145.86
5391511500	2	R G M LIVING 01-01-97	2148 DALE	2.10	0.00	114.00	\$147.18
5391520100	2	PHILIPS DEREK T & ELIZABETH S	2143 DALE	1.40	0.00	108.00	\$112.02
5391520200	2	COURTNEY LARRY & ALEXANDRA	2137 DALE	1.00	0.00	69.00	\$76.48
5391520300	2	CHAMPAGNE NICOLE	2951 IVY	1.00	0.00	69.00	\$76.48
5391520400	2	FRONIUS FLOYD R & MARCIA F	2133 DALE	1.00	0.00	69.00	\$76.48
5391520500	2	CANCEL MELISSA	2127 DALE	1.40	0.00	38.00	\$81.61
5391520600	2	STROMQUIST FAMILY TRUST 03-05-86	2121 DALE	1.00	0.00	69.00	\$76.48
5391520900	1	WHITELAW ROBERT & MARJORIE E TRS	2104 30TH	4.90	100.00	100.00	\$390.51

000426

CITY OF SAN DIEGO
Greater Golden Hill Maintenance Assessment District
Assessment Roll 2007-08

Assessor's Parcel Number	Zone	Owner Name(s)	Site Address	SFE	Zone 1 LFF	Zone 2 LFF	Assmnt
5391521000	1	HILSDORF WILLIAM H	2122 30TH	2.80	50.00	0.00	\$190.08
5391521100	1	HILSDORF WILLIAM	2126 30TH	3.50	75.00	0.00	\$252.04
5391521200	1	HILSDORF WILLIAM H	2144 30TH	7.00	75.00	100.00	\$460.80
5391521300	2	2101 DALE STREET L L C	2101 DALE	9.10	0.00	200.00	\$510.10
5391530100	1	PEREZ YOLANDA G	2141 30TH	3.35	100.00	50.00	\$295.59
5391530200	1	CORREA ARTURO E & MARIA E	3011 IVY	1.00	51.00	23.00	\$116.19
5391530300	1	ARUIL JOAQUIN P REVOCABLE TRUST 05-17-06	2136 FERN	1.40	35.00	0.00	\$106.60
5391530400	1	MCDONOUGH FAMILY TRUST 10-31-03	2128 FERN	1.40	75.00	0.00	\$152.85
5391530500	1	RICH CHRISTY W & VIVIAN C FAMILY TRUST	2123 30TH	1.40	75.00	0.00	\$152.85
5391530600	1	RICH CHRISTY W & VIVIAN C FAMILY TRUST	2114 FERN	2.80	110.00	0.00	\$259.45
5391530700	1	RICH CHRISTY W & VIVIAN C FAMILY TRUST	3004 HAWTHORN	4.90	140.00	100.00	\$436.77
5391540100	1	HAWTHORN LTD	2045 30TH	4.90	100.00	100.00	\$390.51
5391540200	1	BIG FACE CHASE CORP	2037 30TH	4.08	50.00	0.00	\$250.54
5391540300	1	GONZALEZ JOSE	2036 FERN	1.40	50.00	0.00	\$123.95
5391540400	1	WHITE DANIEL	2025 30TH	3.50	100.00	0.00	\$280.95
5391540500	1	THOMAS TRACEY L	2023 30TH	1.40	50.00	0.00	\$123.95
5391540600	1	LARABEE DALE R & DIANE S REVOCABLE 1997	2024 FERN	1.40	50.00	0.00	\$123.95
5391540700	1	INMAN BILL & SHIRLEY	2012 FERN	1.40	100.00	0.00	\$181.76
5391540800	1	INMAN FAMILY TRUST 12-07-93	3012 GRAPE	6.72	100.00	100.00	\$476.48
5391550100	2	DUMAS LUCI N	2045 DALE	1.40	0.00	150.00	\$130.26
5391550200	2	RIORDAN LIVING TRUST 04-16-05	2035 DALE	1.00	0.00	69.00	\$76.48
5391550300	2	K A B III LTD L L C	2029 DALE	1.00	0.00	69.00	\$76.48
5391550400	2	CORRIGAN BRIAN L	2019 DALE	1.40	0.00	50.00	\$86.83
5391550500	2	COOK DAVID R	2952 GRAPE	1.00	0.00	69.00	\$76.48
5391550600	2	NECK BRENT & DARLING CINDY	2958 GRAPE	1.00	0.00	69.00	\$76.48
5391550700	1	NASH VIRGINIA A TR	2002 30TH	3.50	150.00	100.00	\$382.20
5391550800	1	NORIEGA GEORGE & MARY	2028 30TH	1.00	51.00	23.00	\$116.19
5391550900	1	JEFFRESS STANLEY & JENNIFER	2030 30TH	1.00	51.00	23.00	\$116.19
5391551000	1	30TH STREET PARTNERS	2034 30TH	4.20	41.00	0.00	\$245.79
5391551100	2	LYONS WALTER R III & CATHERINE L	2969 HAWTHORN	1.00	0.00	69.00	\$76.48
5391551200	1	RILEY RAYMOND L TRUST 10-30-98	2046 30TH	2.10	55.00	75.00	\$195.36
5391560100	2	DOMINGO EVELYN L	2047 29TH	1.00	0.00	69.00	\$76.48
5391560200	2	REED MARY E	2039 29TH	1.00	0.00	69.00	\$76.48
5391560300	2	MYERS EDNA M TRUST 10-21-98	2911 HAWTHORN	1.40	0.00	32.00	\$79.01
5391560400	2	BARRIE DONALD S	2031 29TH	1.40	0.00	75.00	\$97.68
5391560500	2	BURNS IRENE TR	2021 29TH	1.00	0.00	69.00	\$76.48
5391560600	2	JERJIS RAAD S REVOCABLE TRUST 03-14-01	2009 29TH	2.80	0.00	50.00	\$151.94
5391560700	2	KENDALL PATRICIA L	2007 29TH	2.10	0.00	160.00	\$167.16
5391560800	2	BROWN CECILIA LOBAUGH TR	2920 GRAPE	1.00	0.00	69.00	\$76.48
5391560900	2	ROSS FAMILY TRUST 06-11-02	2928 GRAPE	1.00	0.00	69.00	\$76.48
5391561000	2	THEODORELOS JAMES & NEVA S REVOCABLE	2018 DALE	2.10	0.00	60.00	\$123.73
5391561100	2	ROY GERARD A 1996 REVOCABLE TRUST	2030 DALE	1.00	0.00	69.00	\$76.48
5391561200	2	BAYMONT ENTERPRISES L L C	2040 DALE	2.80	0.00	185.00	\$210.57
5391610100	1	SAWAYA LODI J FAMILY TRUST 01-23-04	2145 FERN	1.00	50.00	100.00	\$148.48
5391610200	1	SAWAYA LODI J FAMILY TRUST 01-23-04		30.83	30.00	0.00	\$1490.93
5391610500	2	ALLISON CHERYL	3031 IVY	3.50	0.00	50.00	\$184.50
5391610600	2	KOVACS FAMILY TRUST 01-06-04	3035 IVY	4.90	0.00	50.00	\$249.61
5391610700	2	WILLIAMS DON L	3043 IVY	1.00	0.00	69.00	\$76.48
5391610800	2	GRAY ROBERT & MARY A	3051 IVY	1.40	0.00	50.00	\$86.83
5391610900	2	3055 IVY L L C	3055 IVY	4.90	0.00	50.00	\$249.61
5391611000	2	WIELER JEFFREY	3065 IVY	1.00	0.00	69.00	\$76.48
5391611100	2	INGRANDE CATHERINE	3071 IVY	1.40	0.00	50.00	\$86.83
5391611200	2	DONOVAN JANICE ANN AKA JANICE	3077 IVY	1.00	0.00	69.00	\$76.48
5391611300	2	BAYLESS SMOKY & KIMBERLY	3083 IVY	1.00	0.00	69.00	\$76.48

000427

CITY OF SAN DIEGO
Greater Golden Hill Maintenance Assessment District
Assessment Roll 2007-08

Assessor's Parcel Number	Zone	Owner Name(s)	Site Address	SFE	Zone 1 LFF	Zone 2 LFF	Assmnt
5391611400	2	ALLRED RANDALL U	2126 31ST	1.40	0.00	40.00	\$82.48
5391611500	2	RANCHES JOSEPHINE TRUST 02-05-03	2108 31ST	1.00	0.00	69.00	\$76.48
5391611600	2	BURROWS WYETH & LAURIE FAMILY TRUST	3098 HAWTHORN	1.00	0.00	69.00	\$76.48
5391611700	2	DEMERCHANT MARVIN P & SYLVIA M	3092 HAWTHORN	1.00	0.00	69.00	\$76.48
5391611800	2	VANWINKLE KAREN M	3090 HAWTHORN	1.00	0.00	69.00	\$76.48
5391611900	2	MIDWEST VALUE PROPERTIES	3066 HAWTHORN	4.90	0.00	50.00	\$249.61
5391612000	2	HAMILTON CANDI M	3062 HAWTHORN	3.50	0.00	50.00	\$184.50
5391612100	2	FRIEND MARITAL TRUST 12-07-99	3058 HAWTHORN	1.40	0.00	50.00	\$86.83
5391612200	2	GOUVEIA DEAN B	3054 HAWTHORN	1.40	0.00	50.00	\$86.83
5391612300	2	GOUVEIA DEAN B	3046 HAWTHORN	4.20	0.00	50.00	\$217.06
5391612600	1	7-ELEVEN INC	2101 FERN	16.00	140.00	100.00	\$961.07
5391612700	1	SAWAYA LODI J FAMILY TRUST 01-23-04		1.00	60.00	0.00	\$116.61
5391612800	2	SAWAYA LODI J FAMILY TRUST 01-23-04	3027 IVY	1.00	0.00	69.00	\$76.48
5391612900	2	CHICANO FEDERATION OF SAN DIEGO COUNTY	3036 HAWTHORN	13.30	0.00	100.00	\$662.00
5391620700	2	CHICANO FEDERATION OF SAN DIEGO COUNTY	3051 HAWTHORN	9.80	0.00	75.00	\$488.36
5391620900	2	HANBY JOE J REVOCABLE LIVING TRUST	3065 HAWTHORN	6.30	0.00	50.00	\$314.73
5391621000	2	SCHMITZER DANIEL T	3071 HAWTHORN	2.80	0.00	50.00	\$151.94
5391621100	2	HOUSING AUTHORITY CITY OF SAN DIEGO	3081 HAWTHORN	3.51	0.00	50.00	\$184.97
5391621200	2	GRANT CAROL R TR	3087 HAWTHORN	1.00	0.00	69.00	\$76.48
5391621300	2	KRUTOP SURVIVORS TRUST 07-24-92	3097 HAWTHORN	1.40	0.00	148.00	\$129.39
5391621400	2	NELSON TRUST 10-08-97	2028 31ST	1.00	0.00	69.00	\$76.48
5391621500	2	HERRERA JERRY S	2020 31ST	1.00	0.00	69.00	\$76.48
5391621600	2	TORGERSON JOEL A	2010 31ST	1.00	0.00	69.00	\$76.48
5391621700	2	TORGERSON JOEL	2004 31ST	1.00	0.00	69.00	\$76.48
5391621800	2	RUIZ MARIA E	3070 GRAPE	1.40	0.00	50.00	\$86.83
5391621900	2	GOKENBACH JOHN F	3068 GRAPE	1.40	0.00	50.00	\$86.83
5391622000	2	GOKENBACH JOHN F		1.00	0.00	25.00	\$57.37
5391622100	2	GOKENBACH JOHN F		1.00	0.00	25.00	\$57.37
5391622200	2	CASH MEGAN	3062 GRAPE	1.00	0.00	69.00	\$76.48
5391623300	2	CANEDO ELSA	3045 HAWTHORN	1.00	0.00	69.00	\$76.48
5391623500	2	BARRAZA ROSA		1.00	0.00	0.00	\$46.51
5391623600	2	BARRAZA ROSA	3059 HAWTHORN	2.80	0.00	50.00	\$151.94
5391623800	1	HIRMEZ ZUHAIR TRUST	3030 GRAPE	61.62	300.00	449.00	\$3452.49
5391623900	1	HIRMEZ ZUHAIR TRUST	2001 FERN	1.00	100.00	50.00	\$184.58
5391710100	2	ALAND ROBERT	3103 IVY	1.00	0.00	69.00	\$76.48
5391710200	2	MONTGOMERY CAREN L	3109 IVY	1.00	0.00	69.00	\$76.48
5391710300	2	FLORIAN JONATHAN J	2133 31ST	1.40	0.00	35.00	\$80.31
5391710400	2	FIELD TIMOTHY J	2129 31ST	1.00	0.00	69.00	\$76.48
5391710500	2	BARROSO PETER M & KELLEY MARIA T	3119 IVY	1.40	0.00	50.00	\$86.83
5391710600	2	HOUSING AUTHORITY CITY OF SAN DIEGO	3125 IVY	17.67	0.00	50.00	\$843.53
5391710700	2	DUNCAN SANDRA K 2003 TRUST	3135 IVY	6.30	0.00	50.00	\$314.73
5391710800	2	MCCARTHY-MOYA LUCINDA K	3145 IVY	1.40	0.00	50.00	\$86.83
5391710900	2	NYE BENJAMIN T & ERIN M	3151 IVY	1.40	0.00	50.00	\$86.83
5391711000	2	GOODIN CHAD L & HARDER-GOODIN JAN	3157 IVY	1.40	0.00	75.00	\$97.68
5391711200	2	HILL JAMES A & MARTHA N	3196 HAWTHORN	1.00	0.00	69.00	\$76.48
5391711300	2	VANVEEN REVOCABLE LIVING TRUST 07-26-00	3174 HAWTHORN	1.40	0.00	50.00	\$86.83
5391711400	2	GOWDY SID	3168 HAWTHORN	1.40	0.00	50.00	\$86.83
5391711600	2	YOUNG STEVEN W & PATRICIA B	3152 HAWTHORN	1.00	0.00	69.00	\$76.48
5391711700	2	DARNELL FAMILY TRUST	3144 HAWTHORN	4.20	0.00	50.00	\$217.06
5391711800	2	MARTIN TRUST 05-05-98	3136 HAWTHORN	6.30	0.00	50.00	\$314.73
5391711900	2	MEGERT SONYA L	3128 HAWTHORN	1.00	0.00	69.00	\$76.48
5391712000	2	METZGER JOHN & ELISSA	3120 HAWTHORN	1.40	0.00	50.00	\$86.83
5391712100	2	JARDIN XENI	3112 HAWTHORN	1.40	0.00	50.00	\$86.83
5391712200	2	CRUZ BENIGNO M & RAMIREZ MARIA M	2119 31ST	1.00	0.00	69.00	\$76.48

CITY OF SAN DIEGO
Greater Golden Hill Maintenance Assessment District
Assessment Roll 2007-08

000428

Assessor's Parcel Number	Zone	Owner Name(s)	Site Address	SFE	Zone 1 LFF	Zone 2 LFF	Assmnt
5391712300	2	HANNIGAN KERRY & ELIZABETH	3102 HAWTHORN	1.00	0.00	69.00	\$76.48
5391712400	2	GRESHAM FAMILY SURVIVORS 1991 TRUST	3160 HAWTHORN	1.40	0.00	50.00	\$86.83
5391712500	2	GOODIN CHAD L		1.00	0.00	25.00	\$57.37
5391712600	2	CITY OF SAN DIEGO		4.60	0.00	290.00	\$339.90
5391720100	2	MARGOT LEE TRUST 08-13-03	2045 31ST	1.00	0.00	69.00	\$76.48
5391720200	2	WILGENBUSCH CRAIG TRUST 04-21-05	2035 31ST	1.00	0.00	69.00	\$76.48
5391720300	2	MATTEI LYNN R	2029 31ST	1.00	0.00	69.00	\$76.48
5391720400	2	CLARK-ZSCHIESCHE FAMILY TRUST 10-05-98	3121 HAWTHORN	1.00	0.00	69.00	\$76.48
5391720500	2	MILLER JONNIE D REVOCABLE TRUST 01-14-99	3129 HAWTHORN	3.50	0.00	50.00	\$184.50
5391720600	2	MCCARTER LIVING TRUST 11-21-01	3135 HAWTHORN	2.10	0.00	50.00	\$119.39
5391720700	2	EVANS JASON & BROOKE M	3141 HAWTHORN	2.10	0.00	50.00	\$119.39
5391720800	2	OSMAN DAVID A REVOCABLE LIVING TRUST	3151 HAWTHORN	1.00	0.00	69.00	\$76.48
5391720900	2	SANDS LINDA M	3161 HAWTHORN	1.00	0.00	69.00	\$76.48
5391721000	2	BARBER ROBERT & JULIANNE	3167 HAWTHORN	1.00	0.00	69.00	\$76.48
5391721100	2	HOM WARREN KEITH	3177 HAWTHORN	1.00	0.00	69.00	\$76.48
5391721200	2	GILBERT TARI L	3185 HAWTHORN	1.00	0.00	69.00	\$76.48
5391721300	2	SCHOEFFEL BOND	3191 HAWTHORN	1.00	0.00	69.00	\$76.48
5391721400	2	SERAFY MARTHA J	2028 32ND	1.00	0.00	69.00	\$76.48
5391721500	2	PALMER KELLY M	2030 32ND	1.00	0.00	69.00	\$76.48
5391721600	2	AURAND RUTH TRUST 05-05-95	2018 32ND	1.40	0.00	50.00	\$86.83
5391721700	2	SERAFY M JEAN	3188 GRAPE	1.40	0.00	190.00	\$147.63
5391721800	2	SERAFY M JEAN	3176 GRAPE	1.40	0.00	50.00	\$86.83
5391721900	2	MOORE JOHN & NICHOLSON PIPPA	3166 GRAPE	1.40	0.00	50.00	\$86.83
5391722000	2	TEIXEIRA MARK E & JOCELYN FAMILY 2005	3160 GRAPE	1.40	0.00	50.00	\$86.83
5391722100	2	FLEMING JAMES S & CHRISTIE S	3152 GRAPE	1.00	0.00	69.00	\$76.48
5391722200	2	HENDRICK MARK & SENA A	3144 GRAPE	7.00	0.00	50.00	\$347.28
5391722300	2	GOFORTH CLAYTON L & MARIE L 2003	3136 GRAPE	2.10	0.00	50.00	\$119.39
5391722400	2	SANCHEZ ESPIRIDION & CONCEPCION	3128 GRAPE	1.40	0.00	50.00	\$86.83
5391722500	2	SCHAUFELBERGER MARGARET M	3120 GRAPE	2.80	0.00	50.00	\$151.94
5391722600	2	GIANNANTONIO LORI E	3112 GRAPE	1.00	0.00	69.00	\$76.48
5391722700	2	HEGERLE SCOTT A & MARITA M	2021 31ST	1.00	0.00	69.00	\$76.48
5391722800	2	BRACAMONTES VICTOR	2015 31ST	1.00	0.00	69.00	\$76.48
5391722900	2	ELKOVITCH BRIAN	3102 GRAPE	1.40	0.00	120.00	\$117.23
5391810100	2	GAMVRELLIS FAMILY TRUST 02-22-06	2255 BANCROFT	1.00	0.00	69.00	\$76.48
5391810200	2	LAW KATHARINE S REVOCABLE 2004 TRUST	2237 BANCROFT	1.00	0.00	69.00	\$76.48
5391810300	2	ANTHONY NEAL R & KATHLEEN D	2235 BANCROFT	1.00	0.00	69.00	\$76.48
5391810400	2	PIKE DANIEL L & KIMBERLY A	2219 BANCROFT	1.40	0.00	50.00	\$86.83
5391810500	2	BOECKERMANN FAMILY TRUST 04-26-84	2211 BANCROFT	1.00	0.00	69.00	\$76.48
5391810600	2	COOK LELAND III TRUST 11-26-02	2205 BANCROFT	1.40	0.00	150.00	\$130.26
5391810700	2	MCMAMARA FAMILY TRUST 02-02-01	2204 33RD	1.00	0.00	69.00	\$76.48
5391810800	2	GOMEN CHRISTINE E	2212 33RD	1.00	0.00	69.00	\$76.48
5391810900	2	BROMAN VINCENT P & ILENE	2224 33RD	1.00	0.00	69.00	\$76.48
5391811000	2	RESER GREGORY R & DAWN S	2228 33RD	1.00	0.00	69.00	\$76.48
5391811100	2	ADAMS CYNTHIA L REVOCABLE TRUST 01-12-06	2240 33RD	1.00	0.00	69.00	\$76.48
5391811200	2	GARCIA MICHAEL E	2246 33RD	1.00	0.00	69.00	\$76.48
5391820100	2	GRANQUIST JOHN & REBEKAH	3237 IVY	1.00	0.00	69.00	\$76.48
5391820200	2	GRUBB JOHN E	3245 IVY	1.00	0.00	69.00	\$76.48
5391820300	2	MURPHY DAVID A	2140 33RD	1.00	0.00	69.00	\$76.48
5391820400	2	BURNER FAMILY TRUST 10-28-98	2130 33RD	1.00	0.00	69.00	\$76.48
5391820500	2	MORRILL JOHN P & SONYA D	2126 33RD	1.00	0.00	69.00	\$76.48
5391820600	2	BROADDUS ELIZABETH M	3252 HIGHVIEW	1.00	0.00	69.00	\$76.48
5391830100	2	CLARK WILLIAM & LAUREEN TRUST 10-08-99	3235 HIGHVIEW	1.40	0.00	242.00	\$170.22
5391830200	2	ARENAS PHILLIP E	3243 HIGHVIEW	1.40	0.00	98.00	\$107.67
5391830300	2	PERINO DANA	3251 HIGHVIEW	1.00	0.00	69.00	\$76.48

000429

CITY OF SAN DIEGO
Greater Golden Hill Maintenance Assessment District
Assessment Roll 2007-08

Assessor's Parcel Number	Zone	Owner Name(s)	Site Address	SFE	Zone 1 LFF	Zone 2 LFF	Assmnt
5391830400	2	CHANG WEI-EN & WALLACE SHANNON	3259 HIGHVIEW	1.00	0.00	69.00	\$76.48
5391830500	2	BUCKLEY JOHN E & EULALIA FAMILY TRUST	3273 HIGHVIEW	1.00	0.00	69.00	\$76.48
5391840300	2	CITY OF SAN DIEGO		4.60	0.00	50.00	\$235.66
5391840500	2	CITY OF SAN DIEGO		4.60	0.00	150.00	\$279.09
5391840600	2	CITY OF SAN DIEGO		4.60	0.00	50.00	\$235.66
5391840700	2	CITY OF SAN DIEGO		4.60	0.00	50.00	\$235.66
5391840800	2	ALEXANDER TRUST 04-18-01	3225 HIGHVIEW	1.00	0.00	69.00	\$76.48
5391840900	2	MCAFFEE HUGH A	2144 BANCROFT	1.00	0.00	50.00	\$68.23
5391841000	2	MCAFFEE HUGH A	2144 BANCROFT	1.00	0.00	69.00	\$76.48
5391841100	2	NAIFF MARIE	3210 HAWTHORN	1.00	0.00	69.00	\$76.48
5391841200	2	CITY OF SAN DIEGO		4.60	0.00	50.00	\$235.66
5391841301	2	GROULX KIMBERLY A	2143 32ND	0.70	0.00	8.00	\$36.03
5391841302	2	BURKE RICHARD A	2145 32ND	0.70	0.00	8.00	\$36.03
5391900100	2	HILL ROGER & RIDENOUR ANNETTE S	3262 GRAPE	1.00	0.00	69.00	\$76.48
5391900200	2	INMAN 1993 FAMILY TRUST 12-07-93	3250 GRAPE	1.00	0.00	69.00	\$76.48
5391900300	2	FULLERTON PAMELA S	3238 GRAPE	1.00	0.00	69.00	\$76.48
5391900400	2	BURKART MICHAEL D & PASQUETTO VALERIE	M3228 GRAPE	1.00	0.00	69.00	\$76.48
5391900500	2	SCHOEFFEL SARAH R	3222 GRAPE	1.00	0.00	69.00	\$76.48
5391900600	2	MEZA GILBERT E	3212 GRAPE	1.00	0.00	69.00	\$76.48
5391900700	2	BROWNELL CHARLES	3204 GRAPE	1.00	0.00	69.00	\$76.48
5391900800	2	PLOTKIN BARRY M	2017 32ND	1.40	0.00	45.00	\$84.65
5391900900	2	SCHOEFFEL TRUST 12-16-03	2025 32ND	1.00	0.00	69.00	\$76.48
5391901000	2	HARDIN CLAUDIA D	3205 HAWTHORN	1.00	0.00	69.00	\$76.48
5391901100	2	VERDICCHIO PASQUALE & VANDENBOSCH	3211 HAWTHORN	1.00	0.00	69.00	\$76.48
5391901200	2	JACOBS MARGARET E TRUST 12-04-00	3223 MARLTON	1.00	0.00	69.00	\$76.48
5391901300	2	JACOBS MARGARET E TRUST 12-04-00	3235 MARLTON	1.00	0.00	69.00	\$76.48
5391901400	2	BROWN JAMES W	3245 MARLTON	1.00	0.00	69.00	\$76.48
5391901500	2	KUHLMANN CRAIG F	3255 MARLTON	1.00	0.00	69.00	\$76.48
5391901600	2	KUHLMANN CRAIG F	3255 MARLTON	1.00	0.00	84.00	\$82.99
5391901700	2	CITY OF SAN DIEGO		4.60	0.00	881.00	\$596.58
5392010100	2	JAMONTE JOSEPH	2143 33RD	1.00	0.00	69.00	\$76.48
5392010200	2	SCHNEIDER GAIL C	2141 33RD	1.00	0.00	69.00	\$76.48
5392010300	2	JOHNSTON THOMAS W SR	2119 33RD	1.00	0.00	69.00	\$76.48
5392010400	2	MURDZEK JOHN S & DIANA EVE	2117 33RD	1.00	0.00	69.00	\$76.48
5392010500	2	LEWIS KAREN C TRUST 07-03-01	2111 33RD	1.00	0.00	69.00	\$76.48
5392010600	2	MILLARD MARIE M	3314 HAWTHORN	1.00	0.00	69.00	\$76.48
5392010700	2	COOPER TIMOTHY W & ANNE P	2106 FELTON	1.00	0.00	69.00	\$76.48
5392010800	2	STACHELEK PAUL W & MALONE G CHRISTA	2114 FELTON	1.00	0.00	69.00	\$76.48
5392010900	2	LIPSEY ERNESTINE G	2120 FELTON	1.00	0.00	69.00	\$76.48
5392011000	2	OBRIEN THOMAS & WALCHER JEAN	2130 FELTON	1.00	0.00	69.00	\$76.48
5392011100	2	NORTHROP CHARLES A E & LYNN M E	2136 FELTON	1.00	0.00	69.00	\$76.48
5392011200	2	RANDALL CHARLES R TR	2144 FELTON	1.00	0.00	69.00	\$76.48
5392020200	2	BEHAR STEVEN	2129 FELTON	1.00	0.00	50.00	\$68.23
5392020300	2	BEHAR STEVEN	2129 FELTON	1.00	0.00	69.00	\$76.48
5392020400	2	GILBERT CURTIS W	2121 FELTON	1.00	0.00	69.00	\$76.48
5392020500	2	SCHERSCHEL JEAN A	2111 FELTON	1.00	0.00	69.00	\$76.48
5392020600	2	YOUNG MARY A TRUST 12-30-03	2103 FELTON	1.00	0.00	69.00	\$76.48
5392020700	2	GLENN BRIAN & HANNA	3350 HAWTHORN	1.00	0.00	69.00	\$76.48
5392020800	2	LEARY MARTHA TRUST 04-07-00	3360 HAWTHORN	1.00	0.00	69.00	\$76.48
5392021300	2	CITY OF SAN DIEGO		4.60	0.00	151.00	\$279.52
5392050100	2	GREBENSTEIN MARGARET A TR	2043 FELTON	1.00	0.00	69.00	\$76.48
5392050200	2	QUOSS GERTRUDE I LIVING TRUST 05-27-99	2035 FELTON	1.00	0.00	69.00	\$76.48
5392050300	2	YEE CARLETON E & ZANDVLIET-YEE TARA A	2025 FELTON	1.00	0.00	69.00	\$76.48
5392050600	2	JACOBSEN NATHAN & KIMBERLY	2012 GREGORY	1.00	0.00	150.00	\$111.66

CITY OF SAN DIEGO
Greater Golden Hill Maintenance Assessment District
Assessment Roll 2007-08

Assessor's Office **000430**

Parcel Number	Zone	Owner Name(s)	Site Address	SFE	Zone 1 LFF	Zone 2 LFF	Assmnt
5392050700	2	JACOBSEN NATHAN & KIMBERLY	2012 GREGORY	1.00	0.00	69.00	\$76.48
5392050800	2	PELLEGRINO LUCIA	2020 GREGORY	1.40	0.00	50.00	\$86.83
5392050900	2	ANDERSON KAREN E	2030 GREGORY	1.00	0.00	69.00	\$76.48
5392051000	2	NOEL WILLIAM M	3365 HAWTHORN	1.00	0.00	69.00	\$76.48
5392051100	2	CITY OF SAN DIEGO		4.60	0.00	150.00	\$279.09
5392060100	2	STEELE SANDRA	3315 HAWTHORN	1.00	0.00	69.00	\$76.48
5392060700	2	STEELE SANDRA		1.00	0.00	50.00	\$68.23
5392060800	2	TORRES ADELE M TRUST 01-09-03		1.00	0.00	50.00	\$68.23
5392060900	2	TORRES ADELE M TRUST 01-09-03		1.00	0.00	50.00	\$68.23
5392061000	2	TORRES ADELE M TRUST 01-09-03	3325 HAWTHORN	1.00	0.00	69.00	\$76.48
5392061100	2	CITY OF SAN DIEGO		4.60	0.00	50.00	\$235.66
5392110100	2	ENRICO RICARDO	2801 GRAPE	1.00	0.00	69.00	\$76.48
5392110200	2	SCHWARTZ LEE J	1935 28TH	1.00	0.00	69.00	\$76.48
5392110300	2	GLINA JAMES	1931 28TH	1.00	0.00	69.00	\$76.48
5392110400	2	KUHL MARSHA L	1927 28TH	1.00	0.00	69.00	\$76.48
5392110500	2	DUKE ERIC V & KIM M	1919 28TH	1.00	0.00	69.00	\$76.48
5392110900	2	LANKFORD HARRY G & VALERIE N	1904 GRANADA	1.00	0.00	69.00	\$76.48
5392111000	2	WISNESKI DOUGLAS S	1914 GRANADA	1.00	0.00	69.00	\$76.48
5392111100	2	CARO ROBERT L & GINA S	1922 GRANADA	1.00	0.00	25.00	\$57.37
5392111200	2	CARO ROBERT L & GINA S	1922 GRANADA	1.00	0.00	69.00	\$76.48
5392111300	2	JAHNKE LEE	1930 GRANADA	1.00	0.00	69.00	\$76.48
5392111400	2	VANDYKE PETER	1938 GRANADA	1.00	0.00	69.00	\$76.48
5392111500	2	SADA STEFANIE A	1944 GRANADA	1.00	0.00	69.00	\$76.48
5392111600	2	FOELBER HERBERT L & MARGIE A REVOCABLE	1911 28TH	1.00	0.00	69.00	\$76.48
5392120100	2	SHAW DUANE W & WEST LINDA J	2853 GRAPE	1.00	0.00	69.00	\$76.48
5392120200	2	SMITH DARREN SCOTT	2859 GRAPE	1.00	0.00	69.00	\$76.48
5392120300	2	ARRETICHE NICOLAS & DIONE	2869 GRAPE	1.00	0.00	69.00	\$76.48
5392120400	2	SOLORZANO AMALIA E	2871 GRAPE	1.00	0.00	69.00	\$76.48
5392120500	2	CARRILLO JULIA A	1944 29TH	1.00	0.00	69.00	\$76.48
5392120600	2	OCHOA DANIEL B & KELLI	1938 29TH	1.00	0.00	69.00	\$76.48
5392120700	2	GRUCHALLA HELEN M TRS	1928 29TH	1.40	0.00	50.00	\$86.83
5392120800	2	SWORDER TRUST 01-09-95	1918 29TH	2.80	0.00	60.00	\$156.28
5392120900	2	MARRINAN JENNIFER M	2880 FIR	1.00	0.00	69.00	\$76.48
5392121000	2	STEARNS THEODORE J	2878 FIR	1.00	0.00	69.00	\$76.48
5392121100	2	ELLIOTT LAURIE J	2872 FIR	1.00	0.00	69.00	\$76.48
5392121200	2	PETERS ELIZABETH V	2862 FIR	1.00	0.00	69.00	\$76.48
5392121300	2	SANTIAGO SIMON & FEDELA	1903 GRANADA	1.00	0.00	69.00	\$76.48
5392121400	2	WESTERMAN KRISTIN	1907 GRANADA	1.00	0.00	69.00	\$76.48
5392121500	2	BURGETT LAURIE A	1911 GRANADA	1.00	0.00	69.00	\$76.48
5392121600	2	MCCANDLESS GEORGE E REVOCABLE TRUST	1919 GRANADA	1.00	0.00	69.00	\$76.48
5392121700	2	RODRIGUEZ RUDOLPH & JUANITA FAMILY	1929 GRANADA	1.00	0.00	69.00	\$76.48
5392130100	2	SCHWARTZ BRUCE D	1845 GRANADA	1.00	0.00	69.00	\$76.48
5392130200	2	BROGDON JOHN B & SUSAN G	2861 FIR	1.00	0.00	69.00	\$76.48
5392130400	2	LANKFORD HARRY G & VALERIE N	1833 GRANADA	1.40	0.00	50.00	\$86.83
5392130500	2	DAVIES THELMA	1827 GRANADA	1.40	0.00	50.00	\$86.83
5392130600	2	DAVIES THELMA	1827 GRANADA	1.00	0.00	25.00	\$57.37
5392130700	2	DAVIES THELMA	1827 GRANADA	1.00	0.00	35.00	\$61.71
5392130800	2	DELAURENTIS ROBERT G	1811 GRANADA	1.00	0.00	69.00	\$76.48
5392130900	2	BRAUN JR FAMILY TRUST 07-06-92	2852 ELM	1.00	0.00	69.00	\$76.48
5392131000	2	STEPZINSKI FAMILY TRUST 09-09-02	2856 ELM	1.00	0.00	69.00	\$76.48
5392131100	2	MONTAGNA SAL J TRUST 06-01-04	2868 ELM	1.40	0.00	49.00	\$86.39
5392131200	2	VOSS JEANETTE E 2004 TRUST	1804 29TH	1.00	0.00	69.00	\$76.48
5392131300	2	COTA HENRY JR	1812 29TH	1.00	0.00	69.00	\$76.48
5392131400	2	HUGHES VAN V & MARCIA W TRUST 10-11-90	1820 29TH	1.00	0.00	69.00	\$76.48

CITY OF SAN DIEGO
Greater Golden Hill Maintenance Assessment District
Assessment Roll 2007-08

Assessor's
000431

Parcel Number	Zone	Owner Name(s)	Site Address	SFE	Zone 1 LFF	Zone 2 LFF	Assmnt
5392131500	2	RIVERA PABLO M & ROSINA	1828 29TH	1.00	0.00	69.00	\$76.48
5392131600	2	AERY SABRINA M	1834 29TH	1.00	0.00	12.00	\$51.72
5392131700	2	AERY SABRINA M	1834 29TH	1.00	0.00	69.00	\$76.48
5392132000	2	VIOLA THOMAS J	2879 FIR	1.00	0.00	69.00	\$76.48
5392132100	2	WAER ANDREW J	2865 FIR	1.00	0.00	69.00	\$76.48
5392132400	2	MOREAU GERARD	2873 FIR	1.00	0.00	69.00	\$76.48
5392140100	2	JACOT HENRI REVOCABLE LIVING TRUST		1.00	0.00	360.00	\$202.87
5392140200	2	CITY OF SAN DIEGO		4.60	0.00	160.00	\$283.43
5392140300	2	KRAUSE TOM A & FONG W	1818 GRANADA	2.80	0.00	215.00	\$223.60
5392140600	2	KANE HAROLD R	1832 GRANADA	1.00	0.00	69.00	\$76.48
5392140700	2	MCKINSTRY MELISSA J REVOCABLE TRUST	1846 GRANADA	1.00	0.00	69.00	\$76.48
5392140800	2	BOBO RONALD M	1820 GRANADA	1.00	0.00	69.00	\$76.48
5392210100	2	CARRILLO JULIA A	1945 29TH	1.00	0.00	69.00	\$76.48
5392210200	2	LOPEZ SELIA C	2915 GRAPE	1.00	0.00	69.00	\$76.48
5392210500	2	DEE DELIA M	1919 29TH	1.00	0.00	69.00	\$76.48
5392210600	2	NUNEZ HECTOR JR & MARY L W	2926 FIR	1.00	0.00	69.00	\$76.48
5392210700	2	HERRERA GERLAD S JR	1911 29TH	1.00	0.00	69.00	\$76.48
5392210800	2	FRANK GRETCHEN	2902 FIR	1.00	0.00	69.00	\$76.48
5392210900	2	ROBERSHAW RITCHIE L & PAULINE	2910 FIR	1.00	0.00	69.00	\$76.48
5392211000	2	NUNEZ HECTOR JR & MARY L W	2928 FIR	1.00	0.00	69.00	\$76.48
5392211100	2	MUELLER MARY L	2934 FIR	1.00	0.00	69.00	\$76.48
5392211200	2	CARRILLO SELIA H	1908 DALE	1.00	0.00	69.00	\$76.48
5392211300	2	DIXON FRANK	1912 DALE	1.00	0.00	69.00	\$76.48
5392211400	2	HOLLAND WILLIAM M & FREIDA L FAMILY TRUST	1922 DALE	1.00	0.00	69.00	\$76.48
5392211500	2	BUSTOS FAMILY TRUST 01-04-05	1930 DALE	1.00	0.00	69.00	\$76.48
5392211600	2	LESAR JENNIFER	1936 DALE	2.10	0.00	50.00	\$119.39
5392211700	2	CARINI GIUSEPPE REVOCABLE TRUST 03-21-03	1944 DALE	1.00	0.00	69.00	\$76.48
5392211800	2	MATTSON COLBY & MACK PAULA	1933 29TH	1.40	0.00	50.00	\$86.83
5392211900	2	TAYLOR FAMILY TRUST 10-08-86	1925 29TH	1.00	0.00	69.00	\$76.48
5392220100	2	BEAN DONALD	1947 DALE	1.00	0.00	69.00	\$76.48
5392220200	2	CHAPPELEAR MICHAEL & LISA	1933 DALE	1.00	0.00	69.00	\$76.48
5392220300	2	ROSS STEPHEN C & JENNIFER S	1925 DALE	1.40	0.00	50.00	\$86.83
5392220400	2	OUELLETTE PHILLIP J	1919 DALE	1.00	0.00	69.00	\$76.48
5392220500	2	MILLER CATHERINE C TR	1905 DALE	4.90	0.00	210.00	\$319.10
5392220600	2	HOEGER BETTY L REVOCABLE TRUST 03-30-04	2974 FIR	1.00	0.00	69.00	\$76.48
5392220700	1	INMAN 1993 FAMILY TRUST 12-07-93	2976 FIR	1.40	90.00	50.00	\$191.91
5392220800	1	BERTRAM MICHAEL & CHOE HELENA	1916 30TH	1.00	51.00	23.00	\$116.19
5392220900	1	SHEA NANCY A	1920 30TH	1.00	51.00	23.00	\$116.19
5392221000	1	STEININGER FRANCIS K	1930 30TH	1.00	51.00	23.00	\$116.19
5392221100	1	POLISH-AMERICAN ASSN OF SAN DIEGO INC	1934 30TH	1.00	51.00	23.00	\$116.19
5392221200	1	ALANO CLUB OF SAN DIEGO THE	1944 30TH	1.00	50.00	100.00	\$148.48
5392230100	2	MANGEL GEORGE J REVOCABLE TRUST	3001 GRAPE	17.11	0.00	148.00	\$860.05
5392230200	2	MANGEL GEORGE J REVOCABLE TRUST	1939 30TH	2.80	0.00	50.00	\$151.94
5392230300	2	PADILLA ANTOINETTE S 1991 TRUST	1925 30TH	1.40	0.00	50.00	\$86.83
5392230400	2	TURNER TRUST 08-24-00	1917 30TH	2.80	0.00	50.00	\$151.94
5392230500	2	TURNER TRUST 08-24-00	1907 30TH	2.80	0.00	50.00	\$151.94
5392230700	2	NASH STEVEN E 2004 TRUST 08-24-04	1903 30TH	2.80	0.00	140.00	\$191.03
5392250100	2	K S C L L C	2951 FIR	2.80	0.00	110.00	\$178.00
5392250200	2	PORTELLI ANTHONY	2961 FIR	1.00	0.00	69.00	\$76.48
5392250300	2	K S C L L C	1833 DALE	2.80	0.00	50.00	\$151.94
5392250400	2	SPAIN SHIRLEY J TRUST 12-05-03	1825 DALE	1.40	0.00	50.00	\$86.83
5392250500	2	ANGLIM ALICE M TRUST 10-10-02	1817 DALE	1.00	0.00	69.00	\$76.48
5392250600	2	SALVATION ARMY	1807 DALE	1.00	0.00	69.00	\$76.48
5392250700	2	JOHNSTON GEORGE R & MARGARET S	1801 DALE	1.00	0.00	69.00	\$76.48

000432

CITY OF SAN DIEGO
Greater Golden Hill Maintenance Assessment District
Assessment Roll 2007-08

Assessor's Parcel Number	Zone	Owner Name(s)	Site Address	SFE	Zone 1 LFF	Zone 2 LFF	Assmnt
5392250800	2	BOWERS DOUGLAS W & MAURA J	2968 ELM	1.00	0.00	69.00	\$76.48
5392250900	2	DSOUZA WALTER L & KIMBERLY M	1804 30TH	1.00	0.00	69.00	\$76.48
5392251000	2	ARNOLD RICHARD F TRUST 11-18-04	1810 30TH	1.00	0.00	69.00	\$76.48
5392251100	2	ARNOLD RICHARD F TRUST 11-18-04	1820 30TH	1.00	0.00	69.00	\$76.48
5392251200	2	GRAVES TRUST 11-07-85	1822 30TH	5.60	0.00	75.00	\$293.02
5392251300	2	GRAVES TRUST 11-07-85	1834 30TH	2.80	0.00	50.00	\$151.94
5392251400	2	HERNANDEZ EUSEBIO	2969 FIR	1.00	0.00	69.00	\$76.48
5392251500	2	HILSDORF WILLIAM H	2973 FIR	3.50	0.00	120.00	\$214.90
5392260100	2	ADAMS CARL I & JUDITH A	1845 29TH	1.00	0.00	69.00	\$76.48
5392260200	2	VERDUGO CRUZ S	1837 29TH	1.00	0.00	69.00	\$76.48
5392260300	2	RAMOS-GOMEZ FRANCISCO	1827 29TH	1.00	0.00	69.00	\$76.48
5392260400	2	MESTYANEK HAROLD E JR & NANCY L	1821 29TH	1.00	0.00	69.00	\$76.48
5392260500	2	GUTIERREZ PETER J III	1809 29TH	1.00	0.00	69.00	\$76.48
5392260600	2	BORG ROBERT L	2902 ELM	1.40	0.00	115.00	\$115.06
5392260700	2	WILKINS ERIC R & JENNIFER	2914 ELM	1.00	0.00	69.00	\$76.48
5392260800	2	GARCIA AIDA R	2920 ELM	1.00	0.00	69.00	\$76.48
5392260900	2	TUCK SARAH	1810 DALE	1.00	0.00	69.00	\$76.48
5392261000	2	HENDRICKSON WILLIAM L	1814 DALE	1.00	0.00	69.00	\$76.48
5392261100	2	JUKICH MICHAEL A & SHELDON-JUKICH DEAN B	1818 DALE	1.00	0.00	69.00	\$76.48
5392261200	2	FITCH SUZANNE & TRAUPMANN KENNETH L	1820 DALE	1.00	0.00	69.00	\$76.48
5392261300	2	DOWNEY FRANK D III & LAUREN B	1832 DALE	1.00	0.00	69.00	\$76.48
5392261400	2	BAXTER TOM & DONA TRUST 03-25-02	1840 DALE	1.00	0.00	69.00	\$76.48
5392261500	2	KING HARRY A & DESII PAOLA F	1844 DALE	2.80	0.00	147.00	\$194.07
5392310100	1	FARES HELEN N FAMILY TRUST 11-03-97	1946 FERN	7.02	50.00	58.00	\$414.60
5392310200	2	KRAUSE THOMAS	3009 GRAPE	5.55	0.00	62.00	\$285.05
5392310500	1	MANGIAPANE JERRY & ANGELA	1926 FERN	1.00	51.00	23.00	\$116.19
5392310700	1	MORSE DELORES O	1914 FERN	2.10	40.00	0.00	\$145.44
5392311100	2	SCOTT-DIXON LINDA S	3020 FIR	1.00	0.00	69.00	\$76.48
5392311300	1	TAYLOR CHRISTOPHER C & ALISA C	1910 FERN	1.40	39.00	0.00	\$111.23
5392311400	1	GUERTIN LAWRENCE V & MARIAN F 2002	3024 FIR	1.00	51.00	23.00	\$116.19
5392311500	2	BERTRAM MICHAEL J & CHOE HELENA H	3006 FIR	1.00	0.00	69.00	\$76.48
5392311600	1	DIBELLA ROBERT A	1936 FERN	1.00	51.00	23.00	\$116.19
5392311700	1	JUAREZ J JESUS L & HORTENSIA A	1920 FERN	1.00	51.00	23.00	\$116.19
5392311800	2	TURNER TRUST 08-24-00		1.00	0.00	40.00	\$63.88
5392320100	1	NIKDANJO L L C	1947 FERN	14.96	90.00	100.00	\$854.13
5392320300	1	RILEY RAYMOND L TRUST	1935 FERN	2.10	25.00	0.00	\$128.10
5392320400	1	RILEY RAYMOND L TRUST	1933 FERN	1.40	25.00	0.00	\$95.04
5392320500	1	FINCH RUSSELL R	1925 FERN	2.80	50.00	0.00	\$190.08
5392320600	1	STUART ADAM J TRUST 05-16-03	1917 FERN	2.10	50.00	0.00	\$157.01
5392320700	1	HERRMANN RICHARD F	1909 FERN	2.10	50.00	0.00	\$157.01
5392320800	1	MEZA GUADALUPE J	3036 FIR	1.00	51.00	23.00	\$116.19
5392320900	2	PAVLICK KATHLEEN T TRUST 06-19-02	3038 FIR	1.00	0.00	69.00	\$76.48
5392321200	2	KARANDIKAR DEVESH	3067 GRAPE	2.80	0.00	50.00	\$151.94
5392321300	2	R E I G	3079 GRAPE	1.00	0.00	69.00	\$76.48
5392321400	2	WATTS ROBERT	3089 GRAPE	2.80	0.00	150.00	\$195.37
5392321500	2	MCTYGUE THOMAS E & JESSICA A	1940 31ST	4.20	0.00	50.00	\$217.06
5392321600	2	LOVELL THOMAS	1934 31ST	2.10	0.00	50.00	\$119.39
5392321700	2	BOUTRIS APOSTOLOS & MARY FAMILY TRUST	1924 31ST	1.40	0.00	50.00	\$86.83
5392321800	2	ARCE FAMILY TRUST 03-01-01	1916 31ST	1.40	0.00	50.00	\$86.83
5392321900	2	RUNYAN BRIAN	1908 31ST	1.40	0.00	45.00	\$84.65
5392322000	2	SMITH KENT E	1900 31ST	2.80	0.00	45.00	\$149.76
5392322100	2	STEFFEN KURT A	1852 31ST	1.00	0.00	69.00	\$76.48
5392322200	2	STEWART SHELLEY L	1840 31ST	1.40	0.00	90.00	\$104.20
5392322300	2	SOLAN DANIEL M & MARILYN K	1836 31ST	2.80	0.00	100.00	\$173.65

000433

CITY OF SAN DIEGO
Greater Golden Hill Maintenance Assessment District
Assessment Roll 2007-08

Assessor's Parcel Number	Zone	Owner Name(s)	Site Address	SFE	Zone 1 LFF	Zone 2 LFF	Assmnt
5392322400	2	LINN ROSANNA	1828 31ST	2.80	0.00	100.00	\$173.65
5392322500	2	AGUILAR EDUARDO & JUANITA	1822 31ST	2.10	0.00	100.00	\$141.10
5392322600	2	BARRY JOSEPH 1995 TRUST	1812 31ST	2.10	0.00	60.00	\$123.73
5392322700	2	GRUDZIEN KATHLEEN M	1802 31ST	1.00	0.00	69.00	\$76.48
5392322800	2	3057-3063 GRAPE STREET L L C	3057 GRAPE	2.80	0.00	86.00	\$167.57
5392322900	2	HYNES EDWARD J REVOCABLE LIVING TRUST	3065 GRAPE	1.00	0.00	69.00	\$76.48
5392323000	2	TANTON PAUL W JR & RACHEL C	3040 FIR	1.00	0.00	69.00	\$76.48
5392323100	2	M S T FAR EAST FINE ARTS INC	3044 FIR	1.00	0.00	69.00	\$76.48
5392330100	1	MITCHELL ROBERT & LINDA M	1845 FERN	1.00	51.00	23.00	\$116.19
5392330200	2	VALERIO JAIME	3041 FIR	1.00	0.00	69.00	\$76.48
5392330300	1	GRAHAM RICHARD L	1833 FERN	1.00	51.00	23.00	\$116.19
5392330400	1	MUNOZ GILBERT V & CONJET M	1829 FERN	1.00	51.00	23.00	\$116.19
5392330500	1	RAMSEY JENNIFER D	1823 FERN	1.00	51.00	23.00	\$116.19
5392330600	1	ENTZMINGER ARTHUR R & GLORIA F	1819 FERN	1.00	51.00	23.00	\$116.19
5392330700	1	RUFFELL FREDERICK R & COSTELLO	1815 FERN	1.40	38.00	0.00	\$110.07
5392330800	1	MATA ENRIQUE T & IRMA	1807 FERN	1.40	63.00	40.00	\$156.35
5392330900	2	MACKEY THOMAS J	3042 ELM	1.00	0.00	69.00	\$76.48
5392331000	2	KNAUER BEVERLY	3050 ELM	1.00	0.00	69.00	\$76.48
5392331100	2	WOOTTON JOHN D & LEEANN	3060 ELM	1.00	0.00	69.00	\$76.48
5392331200	2	BOOTH SANDRA L & ADAMCZYK EDWARD J	3064 ELM	1.00	0.00	69.00	\$76.48
5392331300	2	DUCKWORTH HAROLD M	3066 ELM	1.00	0.00	69.00	\$76.48
5392331400	2	STITT MARGUERITE H TR	3045 FIR	1.40	0.00	145.00	\$128.09
5392331500	2	LOFGREN LINDA S	3055 FIR	1.00	0.00	150.00	\$111.66
5392340400	2	SHERMAN DEVELOPMENT CO	1812 FERN	2.80	0.00	48.00	\$151.07
5392340500	2	CHRIST UNITED PRESBYTERIAN CHURCH OF	3012 ELM	1.00	0.00	69.00	\$76.48
5392340600	2	CHRIST UNITED PRESBYTERIAN CHURCH OF	3010 ELM	1.00	0.00	69.00	\$76.48
5392340700	2	CHRIST UNITED PRESBYTERIAN CHURCH OF	3020 ELM	1.00	0.00	69.00	\$76.48
5392340800	2	CHRIST UNITED PRESBYTERIAN CHURCH OF	1810 FERN	1.00	0.00	69.00	\$76.48
5392341100	2	CHRIST UNITED PRESBYTERIAN CHURCH	3025 FIR	1.00	0.00	735.00	\$365.74
5392410100	2	CARLONE DOUGLAS S	1949 31ST	2.10	0.00	152.00	\$163.69
5392410200	2	DALRYMPLE MARYBELL	3115 GRAPE	1.40	0.00	50.00	\$86.83
5392410300	2	ANTOGNINI ALFREDO N M & MARIA C M	1941 31ST	1.00	0.00	69.00	\$76.48
5392410400	2	GREENBLATT FAMILY TRUST 12-01-95	1935 31ST	1.00	0.00	69.00	\$76.48
5392410500	2	JOHNSON ROSS & ANN LIVING TRUST 01-01-06	1929 31ST	2.10	0.00	50.00	\$119.39
5392410600	2	SAVAGE KURTIS & JENNIFER	1921 31ST	1.00	0.00	69.00	\$76.48
5392410700	2	MCINNIS JAMES B	1911 31ST	1.00	0.00	69.00	\$76.48
5392410800	2	NIELSEN KJELL W & VICKI K	1905 31ST	1.40	0.00	40.00	\$82.48
5392410900	2	SELVIG FRANCES P TRUST 09-09-98	1857 31ST	1.40	0.00	40.00	\$82.48
5392411000	2	SELVIG FRANCES P TRUST 09-09-98	1849 31ST	1.40	0.00	40.00	\$82.48
5392411100	2	SLOANE WILLIAM K & CLAUDINE P	1841 31ST	1.40	0.00	40.00	\$82.48
5392411200	2	GUNDERT LIVING 2003 TRUST NO RLT 03-1113M	1835 31ST	1.00	0.00	69.00	\$76.48
5392411300	2	HARTLEY KENNETH & EVELYN SURVIVORS	1829 31ST	2.80	0.00	50.00	\$151.94
5392411400	2	FREDERICK CYNTHIA A 2004 TRUST	1817 31ST	1.00	0.00	69.00	\$76.48
5392411500	2	MANCINI INGRID U	1811 31ST	1.40	0.00	50.00	\$86.83
5392411600	2	HEWITT DEBORAH	1801 31ST	1.00	0.00	69.00	\$76.48
5392411700	2	GARNER MARC & SUSAN G	3130 ELM	1.00	0.00	69.00	\$76.48
5392411800	2	MILLER JOHN ADAM	1812 EDGEMONT	1.40	0.00	50.00	\$86.83
5392411900	2	CHRISTIANA JAMES E & LESLEY A	1818 EDGEMONT	1.40	0.00	50.00	\$86.83
5392412000	2	GAMBOA MADELINE	1830 EDGEMONT	1.00	0.00	69.00	\$76.48
5392412100	2	CHRISTIANA JAMES & LESLEY	1836 EDGEMONT	1.00	0.00	69.00	\$76.48
5392412200	2	RALPH KENNETH TRUST 10-28-05	1846 EDGEMONT	1.40	0.00	50.00	\$86.83
5392412300	2	TROTTER PHILIP	1848 EDGEMONT	1.00	0.00	69.00	\$76.48
5392412400	2	ALAMO OPHELIA	1904 EDGEMONT	1.00	0.00	69.00	\$76.48
5392412500	2	NICHOLS PHILIP C & WITMAN PATRICIA N	1908 EDGEMONT	1.40	0.00	45.00	\$84.65

000434

CITY OF SAN DIEGO
Greater Golden Hill Maintenance Assessment District
Assessment Roll 2007-08

Assessor's Parcel Number	Zone	Owner Name(s)	Site Address	SFE	Zone 1 LFF	Zone 2 LFF	Assmnt
5392412600	2	ZEARING REBECCA A	1914 EDMONT	1.00	0.00	69.00	\$76.48
5392412700	2	WOOD DAVID L & CAROL A	1920 EDMONT	1.00	0.00	69.00	\$76.48
5392412800	2	KING HARRIET	1928 EDMONT	1.00	0.00	69.00	\$76.48
5392412900	2	BAHENA MARIA	1934 EDMONT	2.10	0.00	50.00	\$119.39
5392413000	2	FLORES MIGUEL JR & JOSEPHINE G TRS	1942 EDMONT	1.00	0.00	69.00	\$76.48
5392413100	2	MILLAN TRACIE T	3121 GRAPE	1.00	0.00	69.00	\$76.48
5392413200	2	MILLAN MARTHA M	1958 EDMONT	1.00	0.00	69.00	\$76.48
5392420100	2	OKEEFE SCOTT E & HAMMOND-WILLIAMS	1955 EDMONT	1.00	0.00	69.00	\$76.48
5392420200	2	WENDLANDT ERIC K	1941 EDMONT	1.40	0.00	50.00	\$86.83
5392420300	2	HAZAN FAMILY TRUST 03-09-05	1935 EDMONT	1.00	0.00	69.00	\$76.48
5392420400	2	WATTS JAY B & SHAW BONNIE	1929 EDMONT	1.00	0.00	69.00	\$76.48
5392420500	2	OST HOWARD L & KRISTINA C	1921 EDMONT	1.00	0.00	69.00	\$76.48
5392420700	2	MCCULLAR DAN B	1903 EDMONT	2.10	0.00	40.00	\$115.04
5392420800	2	HAEGEN JOHN W & DORENE G	1855 EDMONT	1.40	0.00	40.00	\$82.48
5392421000	2	GORIAN JOY A TRUST 06-04-96	1827 EDMONT	1.40	0.00	50.00	\$86.83
5392421100	2	JOHNSON RICHARD C & ANNETA L	1819 EDMONT	1.00	0.00	69.00	\$76.48
5392421200	2	MARKS KEVIN E	1811 EDMONT	1.00	0.00	69.00	\$76.48
5392421300	2	DURRANT TERESA	3154 ELM	1.00	0.00	69.00	\$76.48
5392421400	2	BEADELL KATHERINE M	3164 ELM	1.00	0.00	69.00	\$76.48
5392421500	2	MINCEY WILLIAM P & ORLINA-MINCEY BARBARA	3180 ELM	1.40	0.00	173.00	\$140.25
5392421600	2	GARDNER SCOTT P L	1810 32ND	1.00	0.00	69.00	\$76.48
5392421700	2	PETRYKOWSKI MARIE REVOCABLE 2003 TRUST	1822 32ND	1.00	0.00	69.00	\$76.48
5392421800	2	ROGERS ROBERT A	1830 32ND	1.00	0.00	69.00	\$76.48
5392421900	2	LIROT JOEL R	1836 32ND	1.00	0.00	69.00	\$76.48
5392422000	2	MURUA GEORGE & MARIA	1844 32ND	1.00	0.00	69.00	\$76.48
5392422100	2	WILLOUGHBY DAVID F	1850 32ND	1.00	0.00	69.00	\$76.48
5392422200	2	BRIANT FAMILY LIVING 2000 TRUST	1902 32ND	1.00	0.00	69.00	\$76.48
5392422300	2	CANALES MIKE A	1912 32ND	1.40	0.00	45.00	\$84.65
5392422400	2	RINGLE DAVID M	1920 32ND	1.00	0.00	69.00	\$76.48
5392422500	2	GUAJARDO VICENTE TR	1924 32ND	1.00	0.00	69.00	\$76.48
5392422600	2	CANELA FAMILY TRUST 08-04-00	1932 32ND	1.40	0.00	50.00	\$86.83
5392422700	2	THOMPSON TROY R & JOANNA L	1940 32ND	2.10	0.00	50.00	\$119.39
5392422800	2	KELLER E EMMA	1950 32ND	1.00	0.00	69.00	\$76.48
5392422900	2	JUANCHE FRANCISCO M	1958 32ND	1.00	0.00	69.00	\$76.48
5392423000	2	MICHAELIS ALAN D	1841 EDMONT	3.50	0.00	80.00	\$197.53
5392423100	2	BELL JOHN K	1835 EDMONT	1.00	0.00	69.00	\$76.48
5392423200	2	HANSEN MICHAEL	1911 EDMONT	1.00	0.00	25.00	\$57.37
5392423300	2	HANSEN MICHAEL	1909 EDMONT	1.40	0.00	25.00	\$75.97
5392510100	2	STEVENS MARK A	3211 GRAPE	1.40	0.00	170.00	\$138.95
5392510200	2	VILLANO CHARLES A III	1937 32ND	1.00	0.00	69.00	\$76.48
5392510300	2	NISHII TOYO REVOCABLE TRUST 02-10-05	1931 32ND	1.00	0.00	69.00	\$76.48
5392510400	2	CRIPPEN EARL & LOUISE 2003 TRUST 03-12-03	1921 32ND	1.00	0.00	69.00	\$76.48
5392510500	2	ROPER FAMILY TRUST 09-18-93	1917 32ND	1.00	0.00	69.00	\$76.48
5392510600	2	MACARTHUR ALISON	1911 32ND	1.00	0.00	69.00	\$76.48
5392510800	2	LUCERO IGNACIO B SR	1851 32ND	1.00	0.00	69.00	\$76.48
5392510900	2	BACKUS MARY W 1990 TRUST 11-29-90	1843 32ND	1.00	0.00	69.00	\$76.48
5392511000	2	MCGILL BARBARA C	1835 32ND	1.00	0.00	69.00	\$76.48
5392511100	2	ESCOBEDO ROBERTO E	1827 32ND	1.00	0.00	69.00	\$76.48
5392511200	2	HOOGBRUIN ROBERT R & ELSA L	1819 32ND	1.00	0.00	69.00	\$76.48
5392511300	2	CLOUTMAN KAREN A TRUST 12-08-02	1811 32ND	1.00	0.00	69.00	\$76.48
5392511400	2	FUNKHOUSER EDWARD P & CYNTHIA A	1801 32ND	1.00	0.00	69.00	\$76.48
5392511500	2	FOWLER HARRY L TR	1802 BANCROFT	1.00	0.00	69.00	\$76.48
5392511600	2	NARANJO LUPE P 2001 TRUST	1812 BANCROFT	1.00	0.00	69.00	\$76.48
5392511700	2	ROSALES ELIGIO & GUILLERMINA	1820 BANCROFT	1.00	0.00	69.00	\$76.48

CITY OF SAN DIEGO
Greater Golden Hill Maintenance Assessment District
Assessment Roll 2007-08

000435

Assessor's

Parcel Number	Zone	Owner Name(s)	Site Address	SFE	Zone 1 LFF	Zone 2 LFF	Assmnt
5392511800	2	BECK HELEN TR (TRUST B) (DCSD)	1826 BANCROFT	1.00	0.00	69.00	\$76.48
5392511900	2	FOLKERS CHRISTOPHER & CHRISTIANA M	1838 BANCROFT	1.00	0.00	69.00	\$76.48
5392512000	2	EDMONDS MARK J & GUILLERMO MARIBEL S	1844 BANCROFT	1.00	0.00	69.00	\$76.48
5392512100	2	SHERMAN DOROTHY J	1848 BANCROFT	1.00	0.00	69.00	\$76.48
5392512200	2	BRANDSTEIN KENDRA P	1902 BANCROFT	1.00	0.00	69.00	\$76.48
5392512300	2	CORBIN GARTH M & ALICE M REVOCABLE	1904 BANCROFT	1.00	0.00	69.00	\$76.48
5392512400	2	CAMERON ROBERT J	1914 BANCROFT	1.00	0.00	69.00	\$76.48
5392512500	2	SOLORIO FAMILY TRUST 02-22-03	1920 BANCROFT	1.00	0.00	69.00	\$76.48
5392512600	2	LAW DAVID & LOUISE	1926 BANCROFT	1.00	0.00	69.00	\$76.48
5392512700	2	KELLENBERGER MARIA G	1932 BANCROFT	1.00	0.00	69.00	\$76.48
5392512800	2	RODRIGUEZ LILIA V	1938 BANCROFT	1.00	0.00	69.00	\$76.48
5392512900	2	MARSHALL KAREN L	1944 BANCROFT	1.40	0.00	170.00	\$138.95
5392513000	2	TYLER BERNARD J & JO ANNE	1903 32ND	2.80	0.00	85.00	\$167.14
5392513100	2	UNKNOWN OWNERS		1.00	0.00	4.00	\$48.25
5392520100	2	FITZWILLIAM STEVEN M	3235 GRAPE	2.80	0.00	150.00	\$195.37
5392520200	2	KEENAN JAMES G & SAMANTHA L	3255 GRAPE	1.00	0.00	69.00	\$76.48
5392520900	2	RANDALL JOHN L	1841 BANCROFT	2.80	0.00	90.00	\$169.31
5392521000	2	FOLEY SIOBHAN C	1835 BANCROFT	1.00	0.00	69.00	\$76.48
5392521100	2	BECERRA-MOSELLE MARTA E	1827 BANCROFT	1.00	0.00	69.00	\$76.48
5392521200	2	HICKS LYNDON B	1819 BANCROFT	1.00	0.00	69.00	\$76.48
5392521300	2	JANSEN MATTHEW	1811 BANCROFT	1.00	0.00	69.00	\$76.48
5392521400	2	HORNSBY MICHAEL & LITTRELL RUTH	1801 BANCROFT	1.40	0.00	150.00	\$130.26
5392521800	2	BANJIC SAKIB & SELMA	1892 33RD	1.40	0.00	65.00	\$93.34
5392521900	2	STILES ALLEN N	1904 33RD	1.40	0.00	90.00	\$104.20
5392522000	2	ABRAHAM JAMES & DEBRA	1912 33RD	2.10	0.00	50.00	\$119.39
5392522100	2	TIMMS WILLIAM O	1920 33RD	1.40	0.00	50.00	\$86.83
5392522200	2	KESSEL DAVID LIVING TRUST 07-23-05	1926 33RD	1.40	0.00	56.00	\$89.43
5392522300	2	STUBBS JOHN D	1938 33RD	1.00	0.00	69.00	\$76.48
5392522400	2	HAMILTON PATRICIA	1944 33RD	1.00	0.00	69.00	\$76.48
5392522500	2	CITY OF SAN DIEGO		4.60	0.00	515.00	\$437.62
5392530200	2	PAYNE DONALD J	1937 33RD	1.00	0.00	69.00	\$76.48
5392530300	2	STRINGER BARBARA A	1929 33RD	1.40	0.00	50.00	\$86.83
5392530400	2	HAGGETT LESLIE G TRUST 08-27-02	1919 33RD	1.40	0.00	50.00	\$86.83
5392530500	2	SEGALL ANCA	1911 33RD	1.40	0.00	50.00	\$86.83
5392530600	2	BYNUM DESMOND R & DONNA M	1905 33RD	1.00	0.00	69.00	\$76.48
5392530700	2	KOKOTOVIC MILOS	1904 FELTON	1.40	0.00	125.00	\$119.40
5392530800	2	RUIZ MICHAEL F	1906 FELTON	1.00	0.00	69.00	\$76.48
5392531100	2	HAGGETT LESLIE G TRUST 08-27-02		1.00	0.00	50.00	\$68.23
5392531200	2	GREENBLATT FAMILY TRUST 12-01-95	1928 FELTON	1.40	0.00	50.00	\$86.83
5392531300	2	GREENBLATT FAMILY TRUST 12-01-95	1930 FELTON	1.00	0.00	69.00	\$76.48
5392531400	2	WELLS ANDREA L	1914 FELTON	1.00	0.00	69.00	\$76.48
5392531800	2	WELLS ANDREA L		1.00	0.00	25.00	\$57.37
5392531900	2	LAW PATRICIA FAMILY 2006 TRUST 02-25-06	1948 FELTON	1.00	0.00	69.00	\$76.48
5392532000	2	GARRETT KATHRYN TRUST 03-02-04	1945 33RD	1.00	0.00	69.00	\$76.48
5392540800	2	BRAY ROBERT C	1802 FELTON	1.40	0.00	160.00	\$134.60
5392540900	2	PEREZ CARLOS	1808 FELTON	1.40	0.00	50.00	\$86.83
5392541000	2	PEREZ CARLOS	1820 FELTON	1.40	0.00	50.00	\$86.83
5392541100	2	MEDRANO ANDRES G JR	1828 FELTON	1.00	0.00	69.00	\$76.48
5392541200	2	PEREZ PEDRO R & RANGEL GRACIELA D T	1832 FELTON	1.40	0.00	50.00	\$86.83
5392541300	2	TAPIA JUAN P & ALVARADO ANGELICA A	1844 FELTON	1.40	0.00	155.00	\$132.43
5392541400	2	BRAY ROBERT C		1.00	0.00	150.00	\$111.66
5392541600	2	TAYLOR RONALD J & CECELIA A	3305 FIR	2.10	0.00	200.00	\$184.54
5392541700	2	JONES GLEN P	3321 FIR	1.40	0.00	50.00	\$86.83
5392541800	2	PEREZ CARLOS		1.00	0.00	0.00	\$46.51

000436

CITY OF SAN DIEGO
Greater Golden Hill Maintenance Assessment District
Assessment Roll 2007-08

Assessor's Parcel Number	Zone	Owner Name(s)	Site Address	SFE	Zone 1 LFF	Zone 2 LFF	Assmnt
5392542000	2	CITY OF SAN DIEGO		4.60	0.00	100.00	\$257.37
5392610200	2	MARGOLIS ANITA J	1855 FELTON	1.00	0.00	69.00	\$76.48
5392611900	2	LEVY ALAN & SHARON	1917 FELTON	1.00	0.00	69.00	\$76.48
5392612000	2	CITY OF SAN DIEGO		4.60	0.00	740.00	\$535.34
5392620100	2	FIELD HARRY G & SCHMIDT PATRICIA A	3405 GRAPE	1.00	0.00	69.00	\$76.48
5392620200	2	CITY OF SAN DIEGO		4.60	0.00	350.00	\$365.96
5392620400	2	STIEFEL/BEHNER REVOCABLE TRUST 09-13-05	3535 GRAPE	1.00	0.00	69.00	\$76.48
5392620500	2	MCEVOY HELEN E TRUST	3495 GRAPE	1.00	0.00	69.00	\$76.48
5392620600	2	MCEVOY HELEN E TRUST	3497 GRAPE	1.00	0.00	60.00	\$72.57
5392640100	2	HOUSING AUTHORITY CITY OF SAN DIEGO	3355 ELM	30.36	0.00	300.00	\$1542.31
5392640200	2	SAN DIEGO GOLDEN VILLAS	3365 ELM	16.80	0.00	46.00	\$801.33
5392640300	2	PEREZ CARLOS	1801 FELTON	1.40	0.00	137.00	\$124.61
5392640400	2	ROBENSIN LESLIE O & JEAN L	1807 FELTON	1.40	0.00	37.00	\$81.18
5392640500	2	TRGO SRDJAN & MIRJANA	1813 FELTON	1.40	0.00	37.00	\$81.18
5392640600	2	ADDED LOUIS A	1819 FELTON	1.40	0.00	37.00	\$81.18
5392640700	2	GREATER GOLDEN HILL COMMUNITY	1825 FELTON	1.40	0.00	37.00	\$81.18
5392640800	2	HOWELL RONALD L TRUST 09-18-03	1831 FELTON	1.40	0.00	37.00	\$81.18
5392640900	2	MOFFAT WILLIAM & BARBARA TRUST 06-05-90	1837 FELTON	1.40	0.00	37.00	\$81.18
5392641000	2	HOUSTON RODNEY P & GENEVA V	1843 FELTON	1.40	0.00	78.00	\$98.99
5392641100	2	PANDZA NIKOLA & ANA	1844 GREGORY	1.40	0.00	88.00	\$103.33
5392641200	2	PANDZA NIKOLA & ANA	1838 GREGORY	1.40	0.00	37.00	\$81.18
5392641300	2	PANDZA NIKOLA & ANA	1832 GREGORY	1.40	0.00	37.00	\$81.18
5392641400	2	PANDZA NIKOLA & ANA	1826 GREGORY	1.40	0.00	37.00	\$81.18
5392641500	2	INDEPENDENCE BANK	1820 GREGORY	1.40	0.00	37.00	\$81.18
5392641600	2	PANDZA NIKOLA & ANA	1814 GREGORY	1.40	0.00	37.00	\$81.18
5392641700	2	PANDZA NIKOLA & ANA	1808 GREGORY	1.40	0.00	37.00	\$81.18
5392641800	2	PANDZA NIKOLA & ANA	1802 GREGORY	1.40	0.00	137.00	\$124.61
5392641900	2	GREATER GOLDEN HILL COMMUNITY	1801 GREGORY	1.40	0.00	37.00	\$81.18
5392642000	2	PANDZA NIKOLA & ANA	1807 GREGORY	1.40	0.00	37.00	\$81.18
5392642100	2	PANDZA NIKOLA & ANA	1813 GREGORY	1.40	0.00	37.00	\$81.18
5392642200	2	PANDZA NIKOLA & ANA	1819 GREGORY	1.40	0.00	37.00	\$81.18
5392642300	2	PANDZA NIKOLA & ANA	1825 GREGORY	1.40	0.00	37.00	\$81.18
5392642400	2	PANDZA NIKOLA & ANA	1831 GREGORY	1.40	0.00	37.00	\$81.18
5392642500	2	PANDZA NIKOLA & ANA	1837 GREGORY	1.40	0.00	37.00	\$81.18
5392642600	2	PANDZA NIKOLA & ANA	1843 GREGORY	1.40	0.00	137.00	\$124.61
5392642700	2	CITY OF SAN DIEGO		4.60	0.00	60.00	\$240.00
5392642800	2	CITY OF SAN DIEGO		4.60	0.00	60.00	\$240.00
5392642900	2	CITY OF SAN DIEGO		4.60	0.00	390.00	\$383.33
5392643000	2	CITY OF SAN DIEGO		4.60	0.00	60.00	\$240.00
5392643100	2	CITY OF SAN DIEGO		4.60	0.00	80.00	\$248.69
5392710100	2	PRICKETT FAMILY TRUST 07-16-82	2813 ELM	2.80	0.00	185.00	\$210.57
5392710200	2	RICKON PATRICIA A REVOCABLE TRUST		1.00	0.00	25.00	\$57.37
5392710300	2	RICKON PATRICIA A REVOCABLE TRUST		1.00	0.00	50.00	\$68.23
5392710400	2	RICKON PATRICIA A REVOCABLE TRUST	1719 28TH	1.00	0.00	69.00	\$76.48
5392710500	2	RICKON PATRICIA A REVOCABLE TRUST		1.00	0.00	25.00	\$57.37
5392710600	2	RICKON PATRICIA A REVOCABLE TRUST	1711 28TH	1.40	0.00	50.00	\$86.83
5392710700	2	GALOFARO GINO	2820 DATE	1.00	0.00	69.00	\$76.48
5392710800	2	KRAUSE TOM & FONG W	1704 GRANADA	1.40	0.00	150.00	\$130.26
5392710900	2	PHILLIPS RICHARD S TRUST	1712 GRANADA	1.00	0.00	69.00	\$76.48
5392711000	2	LABONTE MARK	1718 GRANADA	1.40	0.00	50.00	\$86.83
5392711100	2	BECKWITH FAMILY TRUST 09-11-03	1728 GRANADA	1.00	0.00	69.00	\$76.48
5392711200	2	BARRERA RICHARD A & ELKINS KIMBERLEY A	1732 GRANADA	1.00	0.00	69.00	\$76.48
5392711300	2	WHALEN NANCY E	1740 GRANADA	1.00	0.00	69.00	\$76.48
5392711400	2	FISHER JOHN P & DETTMANN-FISHER JEAN M	1744 GRANADA	1.00	0.00	69.00	\$76.48

000437

CITY OF SAN DIEGO
Greater Golden Hill Maintenance Assessment District
Assessment Roll 2007-08

Assessor's Parcel Number	Zone	Owner Name(s)	Site Address	SFE	Zone 1 LFF	Zone 2 LFF	Assmnt
5392720200	2	HOPKINS FAMILY TRUST 02-13-97	1725 GRANADA	1.00	0.00	69.00	\$76.48
5392720300	2	GUARDADO KAREL P LIVING TRUST 08-28-97	1721 GRANADA	1.40	0.00	25.00	\$75.97
5392720400	2	GUARDADO KAREL P LIVING TRUST	1717 GRANADA	1.40	0.00	25.00	\$75.97
5392720500	2	GOOD FAMILY TRUST 02-01-95	1713 GRANADA	1.40	0.00	25.00	\$75.97
5392720600	2	HOM GING J	1703 GRANADA	1.00	0.00	69.00	\$76.48
5392720700	2	JOSLIN ROBERT R TR	2866 DATE	1.00	0.00	69.00	\$76.48
5392720800	2	TAYLOR JULIE M	1706 29TH	1.00	0.00	69.00	\$76.48
5392720900	2	MICHELBAACH PHILIP A & PAINE ELIZABETH L	1712 29TH	1.00	0.00	69.00	\$76.48
5392721000	2	SCHULTZ JILL	1718 29TH	1.40	0.00	40.00	\$82.48
5392721100	2	BUGBEE FAMILY TRUST 04-09-02	1724 29TH	1.00	0.00	69.00	\$76.48
5392721200	2	BOLS JOHN D & LISA J COMMUNITY PROPERTY	1730 29TH	7.00	0.00	245.00	\$431.97
5392721300	2	JAIME THERESA	1735 GRANADA	1.40	0.00	50.00	\$86.83
5392721400	2	HOYT MATTHEW J	2859 ELM	2.80	0.00	170.00	\$204.06
5392730100	2	GLAZEBROOK SARAH	1645 GRANADA	1.40	0.00	160.00	\$134.60
5392730200	2	GONZALEZ NORMA M TRUST 08-04-93		1.00	0.00	25.00	\$57.37
5392730300	2	GONZALEZ NORMA M TRUST 08-04-93	1629 GRANADA	1.00	0.00	69.00	\$76.48
5392730400	2	GAGER FAMILY TRUST 12-26-01	1638 29TH	1.00	0.00	69.00	\$76.48
5392730500	2	LARSON DENNIS P & DREGER MEGAN M	2869 DATE	1.00	0.00	69.00	\$76.48
5392730600	2	ZWILLINGER PAMELA R	1646 29TH	1.00	0.00	69.00	\$76.48
5392740100	2	KELLY KATHLEEN	1639 28TH	1.40	0.00	160.00	\$134.60
5392740200	2	PARKER H WAID	1633 28TH	1.40	0.00	50.00	\$86.83
5392740300	2	FLANAGAN MAXINE L TR	1636 GRANADA	2.10	0.00	50.00	\$119.39
5392740400	2	MATEUS ERMELINDO N & BARBARA JEANNE	1644 GRANADA	1.00	0.00	69.00	\$76.48
5392810100	2	RIDGE DIANE 2003 REVOCABLE TRUST 05-12-03	1745 29TH	1.00	0.00	69.00	\$76.48
5392810200	2	ANDERSON CHRISTINE J TRUST 02-17-05	1737 29TH	1.00	0.00	69.00	\$76.48
5392810300	2	BLACK VIRGINIA A	1731 29TH	1.00	0.00	69.00	\$76.48
5392810400	2	JACOT HENRI REVOCABLE LIVING TRUST	1725 29TH	1.00	0.00	69.00	\$76.48
5392810500	2	HIGGINS 1994 FAMILY TRUST 02-24-94	1715 29TH	2.10	0.00	50.00	\$119.39
5392810600	2	FRIEDER DUSTIN & NICOLE	2914 DATE	1.00	0.00	69.00	\$76.48
5392810700	2	WEEKS HELENA	2904 DATE	1.00	0.00	69.00	\$76.48
5392810800	2	BRUGLIO JOSEPH	1704 DALE	1.00	0.00	69.00	\$76.48
5392810900	2	NOEL LOUISE R	1714 DALE	1.00	0.00	69.00	\$76.48
5392811000	2	MUSSER SUSAN L	1720 DALE	1.00	0.00	69.00	\$76.48
5392811100	2	IRELAND MICHAEL R & CINDY K	1730 DALE	1.00	0.00	69.00	\$76.48
5392811200	2	DALY MARK G & LYNN H	1738 DALE	1.00	0.00	69.00	\$76.48
5392811300	2	DONNELLY MARTIN A & PADILLA-DONNELLY	1746 DALE	1.00	0.00	69.00	\$76.48
5392820100	2	ISRAEL ADRIENNE A TRUST 08-06-05	1747 DALE	1.00	0.00	69.00	\$76.48
5392820200	2	PLAPP JEFF D & GASPARIAN TARA A	1741 DALE	1.00	0.00	69.00	\$76.48
5392820300	2	MURPHY JOSEPH T	2963 ELM	1.00	0.00	69.00	\$76.48
5392820400	2	PHELPS SANDRA B FAMILY TRUST	1733 DALE	2.10	0.00	50.00	\$119.39
5392820500	2	BRANSTETTER FAMILY TRUST 10-31-02	1727 DALE	1.00	0.00	69.00	\$76.48
5392820600	2	PAQUETTE RAYMOND L JR & BAKER KARIN L	1721 DALE	1.40	0.00	50.00	\$86.83
5392820700	2	REYES FAMILY TRUST 05-29-92	1711 DALE	1.00	0.00	69.00	\$76.48
5392820800	2	LESAR JENNIFER	2954 DATE	1.00	0.00	69.00	\$76.48
5392820900	2	MORA NARCISO & GUADALUPE F	2964 DATE	1.00	0.00	69.00	\$76.48
5392821000	2	HALL MARY H	2968 DATE	1.00	0.00	69.00	\$76.48
5392821100	2	ALFARO FAMILY TRUST 08-06-04	1706 30TH	1.00	0.00	69.00	\$76.48
5392821200	2	COX ROBERT D	1716 30TH	1.00	0.00	69.00	\$76.48
5392821300	2	TUNNEY CAROL	1724 30TH	1.00	0.00	69.00	\$76.48
5392821400	2	COHEN ROBERT L & WIMER-COHN PRISCILLA	1730 30TH	1.00	0.00	69.00	\$76.48
5392821500	2	CUNDARI CHRISTOPHER R & O'DONNELL JAMES	1738 30TH	1.00	0.00	69.00	\$76.48
5392821600	2	GOODROW FAMILY TRUST 07-21-05	2967 ELM	1.00	0.00	69.00	\$76.48
5392821700	2	JONES FRANK L & NANCY J	1746 30TH	1.00	0.00	69.00	\$76.48
5392830100	2	ERNST NILE W & LEIGH S	3009 DATE	16.58	0.00	171.00	\$845.39

CITY OF SAN DIEGO
Greater Golden Hill Maintenance Assessment District
Assessment Roll 2007-08

Assessor's Parcel Number	Zone	Owner Name(s)	Site Address	SFE	Zone 1 LFF	Zone 2 LFF	Assmnt
5392830200	2	TRUP RORY E & REGINA E	1637 30TH	1.00	0.00	69.00	\$76.48
5392830300	2	TRUP RORY E & REGINA E	1631 30TH	1.00	0.00	69.00	\$76.48
5392830400	2	LEACH FAMILY TRUST 07-25-00		1.00	0.00	0.00	\$46.51
5392840100	2	SCHREIBER SHELLY L	1647 DALE	1.00	0.00	69.00	\$76.48
5392840200	2	ORDWAY BETTY J 1999 TRUST 01-11-99	1645 DALE	1.00	0.00	69.00	\$76.48
5392840300	2	LANE JANE	1643 DALE	1.00	0.00	69.00	\$76.48
5392840400	2	BROWN PETER L	1631 DALE	1.00	0.00	69.00	\$76.48
5392840500	2	LOYAL ORDER OF THE MOOSE SAN DIEGO	1648 30TH	1.00	0.00	224.00	\$143.80
5392850100	2	CHUTE JAMES E	1641 29TH	1.00	0.00	69.00	\$76.48
5392850200	2	EASTERLING-GARCIA LIVING TRUST 12-12-01	2919 DATE	1.00	0.00	69.00	\$76.48
5392850300	2	JIMENEZ FILIBERTO & VANWAGENEN DANIE N	1635 29TH	1.00	0.00	69.00	\$76.48
5392850400	2	FLUHR STEPHEN & SUSANNAH R U	1632 DALE	1.00	0.00	69.00	\$76.48
5392850500	2	LAMBERT CYNTHIA J	1636 DALE	1.00	0.00	69.00	\$76.48
5392850600	2	KULNYS RASA M	1646 DALE	1.00	0.00	69.00	\$76.48
5393010100	1	ROUSAKOV SERGEI V	3027 ELM	1.40	65.00	40.00	\$158.66
5393010200	2	CALDWELL DAVID S	3021 ELM	1.00	0.00	69.00	\$76.48
5393010300	1	WALSH DIANE E	1734 FERN	1.40	40.00	0.00	\$112.38
5393010400	2	SPAAR MARTA	3017 ELM	1.00	0.00	69.00	\$76.48
5393010500	1	BONE FAMILY TRUST 05-20-92	1722 FERN	4.20	95.00	0.00	\$308.23
5393010600	2	HICKS DIANE L 2002 TRUST05-02-02	3020 DATE	1.00	0.00	69.00	\$76.48
5393010700	2	LOCKWOOD THOMAS & RHONDA B	3024 DATE	1.40	0.00	50.00	\$86.83
5393010800	1	KOIKE MIYOKO	3028 DATE	1.00	51.00	23.00	\$116.19
5393010900	2	LANKFORD HARRY G & VALERIE N	1743 30TH	1.00	0.00	69.00	\$76.48
5393011000	2	LANKFORD HARRY G & VALERIE N	3015 ELM	1.00	0.00	69.00	\$76.48
5393011100	2	LANKFORD HARRY G & VALERIE N	1741 30TH	1.40	0.00	33.00	\$79.44
5393011200	2	PERAZA RUDY E SR & JESSIE C FAMILY TRUST	1737 30TH	1.40	0.00	38.00	\$81.61
5393011300	2	JOHNSON LU VERNE E & JOYCE A	1727 30TH	1.00	0.00	69.00	\$76.48
5393011400	2	GUTIERREZ RIGOBERTO G	1721 30TH	1.00	0.00	69.00	\$76.48
5393011500	2	LOPEZ EMMA G	1715 30TH	1.40	0.00	37.00	\$81.18
5393011600	2	NEWMAN PAUL & BARBARA 2004 TRUST	1705 30TH	1.00	0.00	69.00	\$76.48
5393011700	2	MCDONALD MARY E	1703 30TH	1.00	0.00	69.00	\$76.48
5393020100	1	ABBAS MAZEN	1747 FERN	5.93	65.00	100.00	\$398.69
5393020200	1	TYNAN TIMOTHY M	1739 FERN	1.00	51.00	23.00	\$116.19
5393020300	1	NARANJO JORGE A & LILIA N	1729 FERN	1.00	51.00	23.00	\$116.19
5393020400	1	MCTYGUE THOMAS E & JESSICA A	1727 FERN	1.00	51.00	23.00	\$116.19
5393020500	1	MCTYGUE THOMAS E & JESSICA A	1725 FERN	8.17	50.00	0.00	\$443.73
5393020600	1	BUSTOS ADRIAN	1709 FERN	2.80	50.00	0.00	\$190.08
5393020700	1	VAZQUEZ MARIA T 2004 TRUST 03-04-04	1707 FERN	1.00	51.00	23.00	\$116.19
5393020800	1	PARADA JORGE E & JULIA J REVOCABLE LIVING	1701 FERN	1.40	50.00	0.00	\$123.95
5393020900	1	VILLANUEVA LUCIANA	1645 FERN	2.80	50.00	0.00	\$190.08
5393021000	1	PADILLA JOE A	1639 FERN	1.00	51.00	23.00	\$116.19
5393021100	1	ALBRIGHT DONALD A & JINNA A	1635 FERN	3.23	50.00	0.00	\$210.39
5393021200	2	CATTON DAVID N	1632 GROVE	2.10	0.00	50.00	\$119.39
5393021300	2	PETRI MICHAEL H	1640 GROVE	1.00	0.00	69.00	\$76.48
5393021400	2	WESTFALL REVOCABLE TRUST 10-29-99	1644 GROVE	4.20	0.00	50.00	\$217.06
5393021500	2	HILSDORF WILLIAM H	1704 GROVE	2.10	0.00	50.00	\$119.39
5393021600	2	TURNER BRETT J	1708 GROVE	1.00	0.00	69.00	\$76.48
5393021700	2	CATTON DAVID	1714 GROVE	15.40	0.00	150.00	\$781.39
5393022000	2	SKILLMAN DAVID M & MARIE E TRUST 10-12-95	3065 ELM	1.40	0.00	167.00	\$137.64
5393022100	2	SKILLMAN DAVID M & MARIE E TRUST 10-12-95	3065 ELM	1.00	0.00	50.00	\$68.23
5393030100	2	CITY OF SAN DIEGO		4.60	0.00	135.00	\$272.57
5393030200	2	CITY OF SAN DIEGO		4.60	0.00	25.00	\$224.80
5393030300	2	CITY OF SAN DIEGO		4.60	0.00	25.00	\$224.80
5393030400	2	CITY OF SAN DIEGO		4.60	0.00	25.00	\$224.80

000439

CITY OF SAN DIEGO
Greater Golden Hill Maintenance Assessment District
Assessment Roll 2007-08

Assessor's Parcel Number	Zone	Owner Name(s)	Site Address	SFE	Zone 1 LFF	Zone 2 LFF	Assmnt
5393030500	2	MAGUIRE DECEDENTS TRUST 08-20-92	1729 GROVE	2.10	0.00	50.00	\$119.39
5393030600	2	CITY OF SAN DIEGO		4.60	0.00	25.00	\$224.80
5393030700	2	CITY OF SAN DIEGO		4.60	0.00	25.00	\$224.80
5393030800	2	BARAJAS 2003 FAMILY TRUST 10-07-03	1713 GROVE	1.00	0.00	69.00	\$76.48
5393030900	2	CABALLERO CARY	1707 GROVE	1.00	0.00	69.00	\$76.48
5393031000	2	ROUILLARD AMY E	1705 GROVE	1.00	0.00	69.00	\$76.48
5393031100	2	HOLMES SCOTT	1651 GROVE	1.00	0.00	69.00	\$76.48
5393031200	2	DARROCH CAROLYN P	1645 GROVE	1.00	0.00	69.00	\$76.48
5393031300	2	LUCERO ELLEN L	1641 GROVE	1.00	0.00	69.00	\$76.48
5393031400	2	LUCERO ELLEN L		1.00	0.00	145.00	\$109.49
5393031500	2	LUCERO ELLEN L		1.00	0.00	146.00	\$109.92
5393031600	2	LUCERO ELLEN L		1.00	0.00	50.00	\$68.23
5393031700	2	SCHOEFFEL ELIZABETH	1648 31ST	1.40	0.00	50.00	\$86.83
5393032100	2	CHINN STEPHEN & CAROLINE K REVOCABLE	1728 31ST	1.40	0.00	50.00	\$86.83
5393032200	2	HILL REBECCA	1736 31ST	1.00	0.00	69.00	\$76.48
5393032300	2	BUSBY JULIA R	1740 31ST	1.00	0.00	69.00	\$76.48
5393032400	2	LEKATZ ELLEN M	3091 ELM	1.00	0.00	69.00	\$76.48
5393032500	2	SANKEY DANIEL F	1702 31ST	1.40	0.00	80.00	\$99.86
5393032600	2	KOPERSKI JUDITH	1710 31ST	1.40	0.00	70.00	\$95.51
5393040100	1	DATE STREET INVESTMENTS L L C	3031 DATE	2.10	50.00	110.00	\$204.78
5393040200	1	PRECIADO MIGUEL	1636 FERN	1.00	51.00	23.00	\$116.19
5393040300	1	LEACH FAMILY TRUST 07-25-00	1634 FERN	1.00	51.00	23.00	\$116.19
5393050100	2	ODONOVAN HOLLY D TRUST 12-21-95	3101 ELM	1.00	0.00	69.00	\$76.48
5393050200	2	ROQUES RENE W	1743 31ST	1.00	0.00	69.00	\$76.48
5393050300	2	ROQUES RENE W	1739 31ST	1.00	0.00	69.00	\$76.48
5393050600	2	CONCELLOSI JOSEPH M & LEAL MELINDA	1715 31ST	1.00	0.00	69.00	\$76.48
5393050700	2	REYNA KRISTIN	1705 31ST	1.00	0.00	69.00	\$76.48
5393050800	2	BROWN PERCY R EST OF	1701 31ST	1.00	0.00	69.00	\$76.48
5393050900	2	KNEPP DAVID A	1647 31ST	1.40	0.00	60.00	\$91.17
5393051000	2	PENA CARLOS J C & DECONTRERAS OTILIA G	1641 31ST	1.00	0.00	69.00	\$76.48
5393051100	2	BOBADILLA JOSE A & FUENTES LETICIA	1637 31ST	1.00	0.00	69.00	\$76.48
5393051200	2	CITY OF SAN DIEGO		4.60	0.00	144.00	\$276.48
5393051300	2	LEBBY TIKI	1630 EDGEMONT	1.40	0.00	148.00	\$129.39
5393051400	2	ABRAHAM PAUL B & CECILIA	1634 EDGEMONT	1.40	0.00	38.00	\$81.61
5393051500	2	PERALTA HOLDING CO L L C	1638 EDGEMONT	1.40	0.00	49.00	\$86.39
5393051600	2	DIORENZO MARIA	1652 EDGEMONT	1.40	0.00	50.00	\$86.83
5393051700	2	MILLER DERON R	1658 EDGEMONT	1.00	0.00	69.00	\$76.48
5393052000	2	RANEY MARY S REVOCABLE LIVING TRUST	1730 EDGEMONT	1.40	0.00	25.00	\$75.97
5393052100	2	RANEY MARY S REVOCABLE LIVING TRUST	1734 EDGEMONT	1.40	0.00	25.00	\$75.97
5393052200	2	RANEY MARY S REVOCABLE LIVING TRUST	1744 EDGEMONT	1.00	0.00	69.00	\$76.48
5393052300	2	CONTRERAS FAMILY TRUST A 07-26-99	1748 EDGEMONT	1.00	0.00	69.00	\$76.48
5393052400	2	TOMPKINS LOUIS L JR & LINDSAY JOHNNY M	3125 ELM	2.10	0.00	143.00	\$159.78
5393052600	2	ROSS MICHELE	1706 EDGEMONT	1.00	0.00	69.00	\$76.48
5393052700	2	NICOL RICHARD A	1716 EDGEMONT	1.00	0.00	69.00	\$76.48
5393052900	2	THOMPSON CHAD & JENIFFER	1731 31ST	1.00	0.00	69.00	\$76.48
5393053000	2	GUIDO STEVE T		1.40	0.00	34.00	\$79.88
5393060100	2	CHOATE IRENE TR	1755 EDGEMONT	1.00	0.00	69.00	\$76.48
5393060200	2	SNYDER JOHN J	1741 EDGEMONT	1.00	0.00	69.00	\$76.48
5393060300	2	GONZALEZ SUSANNE M	1737 EDGEMONT	1.00	0.00	69.00	\$76.48
5393060400	2	YUEN PETER O	3165 ELM	1.00	0.00	69.00	\$76.48
5393060500	2	APPLE ALISON	1725 EDGEMONT	2.10	0.00	50.00	\$119.39
5393060600	2	RUSSO FRANK P & RINA	1717 EDGEMONT	1.40	0.00	50.00	\$86.83
5393060700	2	STOEBEL LAURIE A	1711 EDGEMONT	1.00	0.00	69.00	\$76.48
5393060800	2	TIETJEN CARL D	1653 EDGEMONT	1.00	0.00	69.00	\$76.48

CITY OF SAN DIEGO
Greater Golden Hill Maintenance Assessment District
Assessment Roll 2007-08

000440

Assessor's Parcel Number	Zone	Owner Name(s)	Site Address	SFE	Zone 1 LFF	Zone 2 LFF	Assmnt
5393060900	2	DUDDY JOHN E & NICHOLLS BONNIE	1647 EDMONT	1.00	0.00	69.00	\$76.48
5393061000	2	EPSTEIN ERIC	1641 EDMONT	1.00	0.00	69.00	\$76.48
5393061100	2	ROCCO WILLIAM F	1631 EDMONT	1.00	0.00	69.00	\$76.48
5393061200	2	ESWORTHY EDGAR L JR TR	1632 32ND	2.80	0.00	203.00	\$218.39
5393061300	2	VIGLIATURO FRANK A	1640 32ND	1.40	0.00	50.00	\$86.83
5393061400	2	ELLIOTT CAROL R TRUST 09-22-93	1648 32ND	1.00	0.00	69.00	\$76.48
5393061500	2	SANTIBANEZ CELIA	1702 32ND	1.00	0.00	69.00	\$76.48
5393061600	2	HUIH ALEXANDER P	1710 32ND	1.40	0.00	50.00	\$86.83
5393061700	2	ELWARDANI RENATA H	1714 32ND	1.40	0.00	25.00	\$75.97
5393061800	2	GRIZZLE CURT & JESSICA	1722 32ND	1.40	0.00	38.00	\$81.61
5393061900	2	MCWHORTER JON E	1730 32ND	1.40	0.00	37.00	\$81.18
5393062000	2	BOUTERSE CURTIS C	1740 32ND	1.00	0.00	69.00	\$76.48
5393062100	2	PETERS ELLEN P	1746 32ND	1.00	0.00	69.00	\$76.48
5393062200	2	PETERS CHARLES J	3173 ELM	2.80	0.00	155.00	\$197.54
5393210100	2	TUTTLE TAMARA J	1743 32ND	1.40	0.00	150.00	\$130.26
5393210200	2	PAULEY SUANNE	1735 32ND	1.00	0.00	69.00	\$76.48
5393210300	2	LUDWIG LORA	1727 32ND	1.00	0.00	69.00	\$76.48
5393210400	2	ROSS DAVID B	1725 32ND	1.00	0.00	69.00	\$76.48
5393210500	2	GODINEZ MARIA D J	1711 32ND	1.40	0.00	38.00	\$81.61
5393210600	2	WILKINSON AMELIA Y	1709 32ND	1.00	0.00	69.00	\$76.48
5393210700	2	ARCHAMBEAU RICHARD & GABRIELLA R	1705 32ND	1.00	0.00	69.00	\$76.48
5393210800	2	JENSEN PAUL R	1706 BANCROFT	1.00	0.00	69.00	\$76.48
5393210900	2	SMITH ROBERT A	1712 BANCROFT	1.00	0.00	69.00	\$76.48
5393211000	2	KILPATRICK TERRY	1720 BANCROFT	1.00	0.00	69.00	\$76.48
5393211100	2	MCANELLY DAVID L & DETLIE KATIE A	1728 BANCROFT	1.00	0.00	69.00	\$76.48
5393211200	2	SALTER DANIEL E	1736 BANCROFT	1.40	0.00	50.00	\$86.83
5393211300	2	SALTER DANIEL E & LEILA L	1744 BANCROFT	1.00	0.00	69.00	\$76.48
5393220100	2	ROBERTSON NATHANIEL T & SHARON R W	1741 BANCROFT	1.00	0.00	69.00	\$76.48
5393220200	2	DISMAN MARK A & CYNTHIA F	1737 BANCROFT	1.00	0.00	69.00	\$76.48
5393220300	2	GELFAND ERIC T & NORMAN THEA C	1729 BANCROFT	1.00	0.00	69.00	\$76.48
5393220400	2	MUELLER R PETER & MYERS RACHEL	1719 BANCROFT	1.00	0.00	69.00	\$76.48
5393220500	2	SWAIN ROBERT L	1709 BANCROFT	1.00	0.00	69.00	\$76.48
5393220600	2	HAYS KATHLEEN TRUST 01-04-93	1703 BANCROFT	1.00	0.00	69.00	\$76.48
5393220700	2	FLYNN KATHLEEN J	3262 DATE	1.00	0.00	69.00	\$76.48
5393220801	2	KENDA ALLISON	1706 33RD	0.70	0.00	8.00	\$36.03
5393220802	2	MARKEY FAMILY SURVIVORS TRUST 10-06-94	3270 DATE	0.70	0.00	8.00	\$36.03
5393220900	2	HAYS KATHLEEN TRUST 01-04-93	1712 33RD	1.00	0.00	69.00	\$76.48
5393221000	2	HAYS KATHLEEN TRUST 01-04-93	1720 33RD	1.00	0.00	69.00	\$76.48
5393221100	2	BAYSIDE 1988 TRUST	1728 33RD	1.40	0.00	50.00	\$86.83
5393221200	2	GOODRICH NESSIE C	1738 33RD	1.00	0.00	69.00	\$76.48
5393221300	2	GOODRICH NESSIE C		1.00	0.00	150.00	\$111.66
5393230100	2	CITY OF SAN DIEGO		4.60	0.00	300.00	\$344.24
5393230400	2	GOMEZ ARNULFO V & ALICIA	1719 33RD	1.40	0.00	50.00	\$86.83
5393230500	2	VIDANA MARY H	1707 33RD	1.00	0.00	69.00	\$76.48
5393230600	2	HUIH ALEXANDER P	3322 DATE	1.00	0.00	69.00	\$76.48
5393230700	2	CITY OF SAN DIEGO		4.60	0.00	75.00	\$246.51
5393230900	2	CITY OF SAN DIEGO		4.60	0.00	25.00	\$224.80
5393231000	2	BELANGER WILLIAM C & JANE H	1727 33RD	1.00	0.00	69.00	\$76.48
5393240100	2	LEWALLEN WILLIAM E & DIANA A	3311 DATE	1.40	0.00	150.00	\$130.26
5393240200	2	CASTRO MANUEL H & MARIA B	1635 33RD	1.40	0.00	50.00	\$86.83
5393240300	2	HANNA CYNTHIA A	1627 33RD	1.00	0.00	69.00	\$76.48
5393240400	2	PEREZ BARBARA L TRUST 06-24-03	1621 33RD	1.00	0.00	69.00	\$76.48
5393240500	2	WOLFE JAMES D	1615 33RD	1.00	0.00	69.00	\$76.48
5393240600	2	MORSE CHANNING S & BARBARA H	1605 33RD	1.00	0.00	69.00	\$76.48

CITY OF SAN DIEGO
Greater Golden Hill Maintenance Assessment District
Assessment Roll 2007-08

Assessors 000441

Parcel Number	Zone	Owner Name(s)	Site Address	SFE	Zone 1 LFF	Zone 2 LFF	Assmnt
5393240700	2	WANG KRISTEN M	3318 CEDAR	1.00	0.00	69.00	\$76.48
5393240800	2	WORLAND HUGH A TRUST 03-03-03	3328 CEDAR	1.00	0.00	69.00	\$76.48
5393240900	2	ONEIL HUGH L & JOYCE VALERIE	1610 FELTON	1.00	0.00	69.00	\$76.48
5393241000	2	DUNCAN ARYN C	1616 FELTON	1.40	0.00	50.00	\$86.83
5393241100	2	LANDACRE JOSEPH M & ELAINE M FAMILY	1628 FELTON	1.00	0.00	25.00	\$57.37
5393241200	2	LANDACRE JOSEPH M & ELAINE M FAMILY	1628 FELTON	1.00	0.00	69.00	\$76.48
5393241300	2	HERGUERA JUAN C & ACOSTA DORA	1636 FELTON	1.00	0.00	69.00	\$76.48
5393241400	2	ZADARNOWSKI FAMILY TRUST 02-21-97	3321 DATE	1.00	0.00	69.00	\$76.48
5393250100	2	YIANOLOS KAREN K	1643 BANCROFT	1.00	0.00	69.00	\$76.48
5393250200	2	PRICE VIRGINIA L	3265 DATE	1.00	0.00	69.00	\$76.48
5393250300	2	BAUER CHRISTINE	1635 BANCROFT	1.00	0.00	69.00	\$76.48
5393250400	2	MARTINEK MOLLIE	1627 BANCROFT	1.00	0.00	69.00	\$76.48
5393250500	2	SHEPHERD MARGARET	1619 BANCROFT	1.00	0.00	69.00	\$76.48
5393250600	2	OMRAN CARLOS	1611 BANCROFT	1.00	0.00	69.00	\$76.48
5393250700	2	CECCARELLI ANDREW L & MAUREEN O	3254 CEDAR	1.00	0.00	69.00	\$76.48
5393250800	2	MATTHEWS JANICE D	3262 CEDAR	1.00	0.00	69.00	\$76.48
5393250900	2	HOMENT BETTY A	3268 CEDAR	1.00	0.00	69.00	\$76.48
5393251000	2	GREENE JOHN E & MARIE M	3274 CEDAR	1.00	0.00	69.00	\$76.48
5393251100	2	CROWLEY PATRICIA A TRUST	3280 CEDAR	1.00	0.00	69.00	\$76.48
5393251300	2	OSBORN TODD	1620 33RD	1.00	0.00	69.00	\$76.48
5393251400	2	BACH LOIS & GOHDE GREGORY	1630 33RD	1.00	0.00	69.00	\$76.48
5393251500	2	BENNETT NEIL C	1638 33RD	1.00	0.00	69.00	\$76.48
5393251600	2	NORIEGA RAUL & ANGELICA	3269 DATE	1.00	0.00	69.00	\$76.48
5393251700	2	SOUTHWICK BEVERLY J	3277 DATE	1.00	0.00	69.00	\$76.48
5393251800	2	BURNETT VINCENT R	1614 33RD	1.00	0.00	69.00	\$76.48
5393251900	2	HOMENT BETTY A	3270 CEDAR	1.00	0.00	69.00	\$76.48
5393260100	2	LINN MARC C	3204 CEDAR	1.40	0.00	175.00	\$141.12
5393260200	2	JOHNSTON MICHAEL D SEPARATE PROPERTY	1615 32ND	1.40	0.00	50.00	\$86.83
5393260300	2	CRESPIN ROBERT & AUDREY D	1623 32ND	1.00	0.00	69.00	\$76.48
5393260400	2	PATTERSON CHRIS & KATHRYN	1633 32ND	1.00	0.00	69.00	\$76.48
5393260500	2	SEPIN LEE	1639 32ND	1.00	0.00	69.00	\$76.48
5393260600	2	WING MARILEE	1645 32ND	1.00	0.00	69.00	\$76.48
5393260700	2	PICARD DOUGLAS & SUSAN	3219 DATE	1.00	0.00	69.00	\$76.48
5393260800	2	VANVALER RON	1646 BANCROFT	1.00	0.00	69.00	\$76.48
5393260900	2	NAPIERALA TRUST 06-26-91	1640 BANCROFT	1.00	0.00	69.00	\$76.48
5393261000	2	MCDANIEL KATHERINE TR	1632 BANCROFT	1.00	0.00	69.00	\$76.48
5393261100	2	KING CANDACE E	1630 BANCROFT	1.00	0.00	69.00	\$76.48
5393261200	2	SHIELDS PATRICIA A	1616 BANCROFT	1.00	0.00	69.00	\$76.48
5393261300	2	SALIBA GABRIEL J II	1604 BANCROFT	2.80	0.00	175.00	\$206.23
5393330100	2	RIMER SANDRA J REVOCABLE INTERVIVOS	1643 GREGORY	1.00	0.00	69.00	\$76.48
5393330400	2	FLETCHER DEBORAH M	1621 GREGORY	1.00	0.00	69.00	\$76.48
5393330500	2	CITY OF SAN DIEGO		4.60	0.00	200.00	\$300.81
5393330600	2	CITY OF SAN DIEGO		4.60	0.00	60.00	\$240.00
5393331500	2	TRAVAGLINI FAMILY TRUST 02-28-01	3375 DATE	1.00	0.00	69.00	\$76.48
5393331600	2	SWAIN ROBERT L & GIL-TURNES MARIA S G	1631 GREGORY	1.00	0.00	69.00	\$76.48
5393331700	2	NEIGHBOR KATHRYN J	1635 GREGORY	1.00	0.00	69.00	\$76.48
5393340100	2	FELBER SHEILA E	1639 FELTON	1.00	0.00	69.00	\$76.48
5393340200	2	TREJO FRANK & XINIA	1625 FELTON	1.40	0.00	50.00	\$86.83
5393340300	2	RIVERA MIGUEL A & KIMBERLY P	1621 FELTON	1.00	0.00	69.00	\$76.48
5393340400	2	FUENTES CANDICE	1615 FELTON	1.00	0.00	69.00	\$76.48
5393340500	2	MORRIS KENNETH G & MARTHA L	1603 FELTON	1.40	0.00	150.00	\$130.26
5393340600	2	TILLEY JEFFREY J	3356 CEDAR	1.00	0.00	69.00	\$76.48
5393340700	2	FLOOD LOIE L	1614 GREGORY	1.00	0.00	69.00	\$76.48
5393340800	2	OSWALD PAULA	1620 GREGORY	1.00	0.00	69.00	\$76.48

CITY OF SAN DIEGO
Greater Golden Hill Maintenance Assessment District
Assessment Roll 2007-08

009442

Assessor's Parcel Number	Zone	Owner Name(s)	Site Address	SFE	Zone 1 LFF	Zone 2 LFF	Assmnt
5393340900	2	MCLEAN THOMAS M TRUST 10-16-03	1630 GREGORY	1.00	0.00	69.00	\$76.48
5393341000	2	ENSLow MARCIA E	1636 GREGORY	1.00	0.00	69.00	\$76.48
5393341100	2	COOKE VINCENT L & SUE A TRUST 03-12-80	3351 DATE	1.40	0.00	150.00	\$130.26
5393410100	2	COE THURSTON & RENETTA W	1625 28TH	1.00	0.00	69.00	\$76.48
5393410200	2	VICE PROVINCE OF ST AUGUSTINE IN	1621 28TH	1.00	0.00	69.00	\$76.48
5393410300	2	CHAMIS VIRGINIA E TR	1611 28TH	1.00	0.00	69.00	\$76.48
5393410400	2	PROVINCE OF ST AUGUSTINE IN CALIFORNIA	1605 28TH	1.00	0.00	150.00	\$111.66
5393410500	2	PEARMAN DON	1602 GRANADA	1.00	0.00	69.00	\$76.48
5393410600	2	LEACH ROB G & RACHEL K FAMILY TRUST	1612 GRANADA	1.00	0.00	69.00	\$76.48
5393410700	2	DECKHUT CHARLOTTE L F P	1620 GRANADA	1.40	0.00	50.00	\$86.83
5393410800	2	HURTADO SARAH TRUST 01-28-02	1630 GRANADA	1.00	0.00	69.00	\$76.48
5393420100	2	BARNES MARY C TRS	1627 GRANADA	1.00	0.00	69.00	\$76.48
5393420200	2	MOORE JAMES & MARGARITA TRUST 01-29-01	1621 GRANADA	1.00	0.00	69.00	\$76.48
5393420300	2	MONTES EZEQUIEL E & ELIZABETH H	2850 CEDAR	1.00	0.00	69.00	\$76.48
5393420400	2	SMELIK FAMILY EXEMPTION TRUST 07-01-92	2870 CEDAR	1.40	0.00	150.00	\$130.26
5393420500	2	PICCHIETTI PATRICIA L TRUST 11-02-04	1612 29TH	1.40	0.00	50.00	\$86.83
5393420600	2	KNOCK RICK H & JENNIFER	1620 29TH	2.10	0.00	50.00	\$119.39
5393420700	2	WACHS DEBORAH	1630 29TH	1.00	0.00	69.00	\$76.48
5393430100	2	CASEY MONA	1547 GRANADA	1.00	0.00	69.00	\$76.48
5393430200	2	CASEY MONA	1541 GRANADA	1.00	0.00	69.00	\$76.48
5393430300	2	VALONE RUSSELL & SANDRA FAMILY TRUST	1527 GRANADA	1.00	0.00	69.00	\$76.48
5393430400	2	DESTI FRANK G & ROBIN F	1517 GRANADA	1.00	0.00	69.00	\$76.48
5393430500	2	GRAHAM TIMOTHY W & MARY E B	2850 BEECH	1.40	0.00	175.00	\$141.12
5393430600	2	LOPEZ JULIO M & ALVAREZ SALVADOR E	2878 BEECH	1.00	0.00	69.00	\$76.48
5393430700	2	KAMFONIK WALTER	1510 29TH	2.80	0.00	50.00	\$151.94
5393430800	2	GEROW MIKE & SUSAN TRUST 07-08-03	1522 29TH	1.00	0.00	69.00	\$76.48
5393430900	2	WILL BRIAN A	1530 29TH	1.00	0.00	69.00	\$76.48
5393431000	2	HAMBY ROBERT B & DOROTHY M TRUST	1540 29TH	1.00	0.00	69.00	\$76.48
5393431100	2	MCLEAN ROY C & EMILY C REVOCABLE	1544 29TH	1.00	0.00	69.00	\$76.48
5393440100	2	MILLER JANET C	1545 28TH	1.00	0.00	69.00	\$76.48
5393440200	2	ROYALTY WILLIAM S REVOCABLE LIVING TRUST	1535 28TH	1.00	0.00	69.00	\$76.48
5393440300	2	TORRES VICTOR O TRUST 02-14-97	1529 28TH	1.00	0.00	69.00	\$76.48
5393440400	2	MERCIER LAWRENCE C	1525 28TH	1.00	0.00	69.00	\$76.48
5393440500	2	MULLIGAN FAMILY REVOCABLE TRUST 05-02-05	1509 28TH	1.00	0.00	69.00	\$76.48
5393440600	2	KAISER DIANE M	1503 28TH	1.00	0.00	69.00	\$76.48
5393440700	2	FORSBERGH ERIC D TR	2832 BEECH	1.00	0.00	69.00	\$76.48
5393440800	2	JOHNSON MARY K	1514 GRANADA	1.00	0.00	69.00	\$76.48
5393440900	2	WALDRON WILLIAM W & TULLA P	1522 GRANADA	1.00	0.00	69.00	\$76.48
5393441000	2	SAVERINO MARK A & CONSTANCE I	1528 GRANADA	1.00	0.00	69.00	\$76.48
5393441100	2	TALLEY TWYLLA A REVOCABLE TRUST 04-24-00	1538 GRANADA	1.00	0.00	69.00	\$76.48
5393441200	2	GRIMM WILLIAM P 2003 TRUST	1544 GRANADA	1.00	0.00	69.00	\$76.48
5393510100	2	CATTON DAVID N	1627 29TH	2.80	0.00	30.00	\$143.25
5393510200	2	GRANT JOSEPH & KIMBERLY FAMILY TRUST	1621 29TH	1.00	0.00	69.00	\$76.48
5393510300	2	OFFNER PROPERTIES L L C	1611 29TH	1.00	0.00	69.00	\$76.48
5393510400	2	BUCHARDT BRUCE P & DENALDA L	1603 29TH	1.00	0.00	69.00	\$76.48
5393510500	2	ARGO RON & ANDERSON MARY	1604 DALE	1.40	0.00	150.00	\$130.26
5393510600	2	ARGO RONALD B & ANDERSON MARY E	1614 DALE	1.00	0.00	69.00	\$76.48
5393510700	2	RUVALCABA FAMILY TRUST 12-22-97	1622 DALE	1.40	0.00	50.00	\$86.83
5393510800	2	KELLER ANTHONY W & RUDINSKY SHERRI L	1630 DALE	1.00	0.00	69.00	\$76.48
5393520100	2	DURAN FAMILY TRUST 12-04-95	1627 DALE	1.00	0.00	69.00	\$76.48
5393520200	2	NORTHUP RICHARD T & BRITT C	1619 DALE	1.00	0.00	69.00	\$76.48
5393520300	2	KOTCHER LINDA REVOCABLE TRUST 01-26-06	1611 DALE	1.00	0.00	69.00	\$76.48
5393520600	2	GALOFARO GINO F	1612 30TH	1.00	0.00	69.00	\$76.48
5393520700	2	TILBURY ANDREW J	1618 30TH	3.50	0.00	50.00	\$184.50

CITY OF SAN DIEGO
Greater Golden Hill Maintenance Assessment District
Assessment Roll 2007-08

Assessors
 000443

Parcel Number	Zone	Owner Name(s)	Site Address	SFE	Zone 1 LFF	Zone 2 LFF	Assmnt
5393520800	2	WEST STEVEN & MARILYN 2003 TRUST 11-28-03	1624 30TH	1.40	0.00	36.00	\$80.75
5393520900	2	PATHFINDERS OF SAN DIEGO INC	2952 CEDAR	1.00	0.00	300.00	\$176.81
5393530100	2	ALLEN FAMILY TRUST 12-18-92	1545 DALE	1.00	0.00	69.00	\$76.48
5393530200	2	CLARK FAMILY TRUST 05-22-03	1535 DALE	1.00	0.00	69.00	\$76.48
5393530300	2	RYDBERG RICHARD R & WOODS NANCY L	1529 DALE	1.00	0.00	69.00	\$76.48
5393530400	2	SICKLER DIANNA TRUST 06-23-05	1519 DALE	1.00	0.00	69.00	\$76.48
5393530500	2	RAY FAMILY TRUST 07-31-01	1513 DALE	1.00	0.00	69.00	\$76.48
5393530600	1	MCGRATH DANIEL	1503 DALE	2.10	100.00	50.00	\$236.54
5393530700	1	QUON CALVERT & SHOU CHIU TRUST 11-20-92	1504 30TH	10.37	150.00	0.00	\$663.27
5393530800	1	BARGHOUT GEORGETTE K	1512 30TH	1.40	50.00	0.00	\$123.95
5393530900	1	ZUCCONI CHRISTOPHER J	1530 30TH	1.00	51.00	23.00	\$116.19
5393531000	1	WARREN CYNTHIA H	1532 30TH	1.00	51.00	23.00	\$116.19
5393531100	1	MCCRAY ERNEST C & ROBERTSON NANCY K	1534 30TH	1.00	51.00	23.00	\$116.19
5393531200	1	FORT FAMILY TRUST 06-07-94	1546 30TH	1.00	51.00	23.00	\$116.19
5393540100	2	CALSYN DYLAN S & TIMPE BETH K	1543 29TH	1.40	0.00	150.00	\$130.26
5393540200	2	LABOVITZ EUGENE M & NANCY R TRS	1535 29TH	1.00	0.00	69.00	\$76.48
5393540300	2	MENDEZ JORGE & LOPEZ-MENDEZ KARLA	1529 29TH	1.00	0.00	69.00	\$76.48
5393540400	2	HAMBY ROBERT B & DOROTHY M TRUST	1519 29TH	1.00	0.00	69.00	\$76.48
5393540500	2	TYVOLL HAROLD F	1511 29TH	1.00	0.00	69.00	\$76.48
5393540600	2	HERRERA MIGUEL & HASHIMOTO HIROKO	2906 BEECH	1.00	0.00	69.00	\$76.48
5393540700	2	SMITH JUDITH L	2938 BEECH	1.40	0.00	150.00	\$130.26
5393540800	2	GONZALEZ SALVADOR JR & MARITZA G	1514 DALE	1.00	0.00	69.00	\$76.48
5393540900	2	BERKLEY KEITH & HOLLY	1518 DALE	1.40	0.00	50.00	\$86.83
5393541000	2	PATHFINDERS OF SAN DIEGO	1530 DALE	1.40	0.00	50.00	\$86.83
5393541100	2	WANG HOWIE	1536 DALE	1.00	0.00	69.00	\$76.48
5393541200	2	RENDON DIANA D	2925 CEDAR	1.00	0.00	69.00	\$76.48
5393610100	2	POWELL RONALD S & KIMBERLY S	1625 30TH	2.80	0.00	35.00	\$145.42
5393610200	2	RAMOS RICHARD	1621 30TH	1.00	0.00	69.00	\$76.48
5393610300	2	BANNING BRUCE G	1611 30TH	2.80	0.00	50.00	\$151.94
5393610400	2	BALBOA SPANISH CONGREGATION OF	1605 30TH	1.00	0.00	150.00	\$111.66
5393610500	1	FAULK ROBERT C TR	3022 CEDAR	5.05	26.00	100.00	\$312.03
5393610600	1	FAULK ROBERT C	1606 FERN	1.92	25.00	0.00	\$119.60
5393610700	1	CARDONA PEDRO & SANDRA	1612 FERN	2.10	50.00	0.00	\$157.01
5393610800	1	EMERALD HOLDINGS INC	1620 FERN	1.00	51.00	23.00	\$116.19
5393610900	1	ZELTINS YURIS & ROSARIO M	1628 FERN	1.00	51.00	23.00	\$116.19
5393620100	1	HOWARD CARIN J	1625 FERN	1.00	51.00	23.00	\$116.19
5393620200	1	KNIEL SUSANNA	1615 FERN	1.00	51.00	23.00	\$116.19
5393620300	1	MORRIS WALTER III	1611 FERN	1.40	50.00	0.00	\$123.95
5393620400	1	VARGAS FAMILY TRUST 04-10-04	1605 FERN	1.00	51.00	23.00	\$116.19
5393620500	2	VORONKOV MICHAEL & VORONKOVA LAURA	1604 GROVE	1.00	0.00	69.00	\$76.48
5393620600	2	VARGAS FAMILY TRUST 04-10-04	1612 GROVE	1.00	0.00	69.00	\$76.48
5393620700	2	ROGERS JOHN D	1622 GROVE	1.00	0.00	69.00	\$76.48
5393620800	2	MCGRATH CAREY	1628 GROVE	1.00	0.00	69.00	\$76.48
5393630100	2	MASAR JOHN P	1545 GROVE	1.00	0.00	69.00	\$76.48
5393630200	2	OSTAPENKO PETER & GILLESPIE HESTER	1537 GROVE	1.00	0.00	69.00	\$76.48
5393630300	2	TRUP RORY E & REGINA E	1529 GROVE	1.00	0.00	69.00	\$76.48
5393630400	2	GIANNI WENDY L	1523 GROVE	1.00	0.00	69.00	\$76.48
5393630600	2	CRAIG KARIL	1506 31ST	1.00	0.00	69.00	\$76.48
5393630700	2	BARBANELL LAURA N	1512 31ST	1.40	0.00	50.00	\$86.83
5393630800	2	THOMAS JOANN	1520 31ST	1.00	0.00	69.00	\$76.48
5393630900	2	RECORD KEITH	1528 31ST	1.00	0.00	69.00	\$76.48
5393631000	2	ZORRILLA JUAN C TR	1536 31ST	1.40	0.00	50.00	\$86.83
5393631100	2	MCNEAL KATHLEEN	1546 31ST	1.00	0.00	69.00	\$76.48
5393631200	2	SOROURBAKSH SHAHRIAR	1513 GROVE	1.00	0.00	69.00	\$76.48

000444

CITY OF SAN DIEGO
Greater Golden Hill Maintenance Assessment District
Assessment Roll 2007-08

Assessor's Parcel Number	Zone	Owner Name(s)	Site Address	SFE	Zone 1 LFF	Zone 2 LFF	Assmnt
5393631300	2	SOROURBAKHSH SHAHRIAR		3.50	0.00	150.00	\$227.93
5393640100	1	YEE HOP INC	3035 CEDAR	20.00	150.00	100.00	\$1161.57
5393640200	1	CHO FAMILY TRUST 04-20-94	1521 FERN	12.26	50.00	0.00	\$636.91
5393640300	1	VEILLEUX SYLVIA	1511 FERN	1.00	51.00	23.00	\$116.19
5393640400	1	DEHART JOYCE J FAMILY TRUST 06-10-05	1505 FERN	1.40	50.00	100.00	\$167.38
5393640500	2	THARP DAVID L TRUST 05-11-04	1504 GROVE	1.00	0.00	69.00	\$76.48
5393640600	2	MATHIS KEVIN & KIM	1512 GROVE	1.00	0.00	69.00	\$76.48
5393640700	2	PONCE FAMILY TRUST 08-20-98	1520 GROVE	1.00	0.00	69.00	\$76.48
5393640800	2	TRUP RORY E & REGINA E	1528 GROVE	1.00	0.00	69.00	\$76.48
5393640900	2	STOTHERS-JONES FAMILY TRUST 09-23-05	1538 GROVE	1.00	0.00	69.00	\$76.48
5393641000	2	YEE HOP INC	1548 GROVE	1.00	0.00	69.00	\$76.48
5393650100	1	ICHIMURA HISASHI	1545 30TH	1.00	51.00	23.00	\$116.19
5393650200	1	SANDOVAL GILBERTO G & MARIA A	1537 30TH	1.00	51.00	23.00	\$116.19
5393650300	1	BACKES RONALD J & MILDRED A	1525 30TH	4.90	50.00	0.00	\$289.27
5393650400	1	UNIVERSAL BOOT SHOPS	3006 BEECH	29.61	250.00	0.00	\$1687.69
5393650500	1	MCCAIN TRUST 11-10-97	1504 FERN	1.00	51.00	23.00	\$116.19
5393650600	1	RIVALDI MATTHEW A	1512 FERN	1.00	51.00	23.00	\$116.19
5393650700	1	VARGAS FAMILY TRUST 04-10-04	1520 FERN	1.00	51.00	23.00	\$116.19
5393650800	1	AMADOR JESUS	1528 FERN	1.40	50.00	0.00	\$123.95
5393650900	1	FREEMAN NATALIE A	1536 FERN	1.40	50.00	0.00	\$123.95
5393651000	1	YEE HOP INC	1540 FERN	14.33	50.00	100.00	\$778.12
5393710100	2	SMITH ROBERT A	1625 GROVE	1.00	0.00	69.00	\$76.48
5393710200	2	ROSAS FAMILY TRUST 05-08-98	1619 GROVE	1.00	0.00	69.00	\$76.48
5393710300	2	PEREZ FRANCISCO J	1611 GROVE	1.00	0.00	69.00	\$76.48
5393710400	2	PEREZ FRANCISCO J & JESSICA A	3066 CEDAR	1.00	0.00	69.00	\$76.48
5393710500	2	MCGRATH DANIEL P	3076 CEDAR	1.00	0.00	69.00	\$76.48
5393710600	2	CHURCH-PENNISI FAMILY TRUST 07-21-04	3084 CEDAR	1.00	0.00	69.00	\$76.48
5393710700	2	RIEGER MARY TRUST 09-02-98	3092 CEDAR	1.00	0.00	69.00	\$76.48
5393710800	2	LARMER JOHN E LIVING TRUST	1620 31ST	1.00	0.00	69.00	\$76.48
5393710900	2	SMITH ROBERT A		1.00	0.00	31.00	\$59.97
5393720100	2	CITY OF SAN DIEGO		4.60	0.00	275.00	\$333.38
5393720200	2	CITY OF SAN DIEGO		4.60	0.00	200.00	\$300.81
5393720300	2	URIE BRAD J 2002 TRUST 10-22-02	1620 EDMONT	1.40	0.00	25.00	\$75.97
5393720400	2	CHOUTEAU CHRISTY A	1622 EDMONT	1.00	0.00	69.00	\$76.48
5393720500	2	KEMNER CAREN M	1624 EDMONT	1.00	0.00	69.00	\$76.48
5393730100	2	SHIELDS MARLIE	1619 EDMONT	1.00	0.00	69.00	\$76.48
5393730200	2	MILNER ROBERT	1617 EDMONT	1.00	0.00	69.00	\$76.48
5393730300	2	ELWARDANI RENATA H	1611 EDMONT	2.10	0.00	50.00	\$119.39
5393730400	2	LYNDLEMARCH EVE	3150 CEDAR	2.10	0.00	203.00	\$185.84
5393730500	2	OCEANSIDE PROPERTIES INVESTMENT INC	1628 32ND	1.00	0.00	69.00	\$76.48
5393730600	2	CHANDLER SHARON D	1620 32ND	1.00	0.00	69.00	\$76.48
5393730700	2	BELCHER BETTY M REVOCABLE LIVING TRUST	1618 32ND	1.00	0.00	69.00	\$76.48
5393731000	2	BROWN CLARA		1.00	0.00	25.00	\$57.37
5393731100	2	GRUENEWALD HILDA B	1616 32ND	1.00	0.00	69.00	\$76.48
5393731200	2	DIAZ HECTOR S & LIDIA	3182 CEDAR	1.00	0.00	69.00	\$76.48
5393731300	2	BROWN CLARA		1.00	0.00	25.00	\$57.37
5393740300	2	CITY OF SAN DIEGO		4.60	0.00	354.00	\$367.69
5393740400	2	HEIMBACH JEFFREY T & LAURA A	1506 32ND	1.00	0.00	69.00	\$76.48
5393740500	2	JENNINGS BACILISA G	1516 32ND	1.00	0.00	69.00	\$76.48
5393740600	2	CITY OF SAN DIEGO		4.60	0.00	125.00	\$268.23
5393740700	2	INMAN 1993 FAMILY TRUST 12-07-93	3175 CEDAR	1.40	0.00	220.00	\$160.66
5393740800	2	INMAN 1993 FAMILY TRUST 12-07-93	3159 CEDAR	1.40	0.00	175.00	\$141.12
5393740900	2	INMAN 1993 FAMILY TRUST 12-07-93	3163 CEDAR	1.40	0.00	75.00	\$97.68
5393750100	2	CITY OF SAN DIEGO		4.60	0.00	145.00	\$276.92

CITY OF SAN DIEGO
Greater Golden Hill Maintenance Assessment District
Assessment Roll 2007-08

Assessor's Parcel Number	Zone 1 LFF	Owner Name(s)	Site Address	SFE	Zone 1 LFF	Zone 2 LFF	Assmnt
5393750200	2	LINN BRIAN	1537 31ST	1.00	0.00	69.00	\$76.48
5393750300	2	LINN PETER & BERNARDINE REVOCABLE	1535 31ST	1.00	0.00	69.00	\$76.48
5393750400	2	MCPHILLIPS CHRIS	1529 31ST	1.00	0.00	69.00	\$76.48
5393750500	2	STICKELS BRENT D	1515 31ST	1.40	0.00	50.00	\$86.83
5393750600	2	PIERCE FRANKLIN E	1511 31ST	1.00	0.00	69.00	\$76.48
5393750700	2	ABENILLA CRAIG	3102 BEECH	1.00	0.00	69.00	\$76.48
5393750800	2	BROWN ANDREA	3112 BEECH	1.00	0.00	69.00	\$76.48
5393750900	2	DELACRUZ MARTY	3114 BEECH	1.00	0.00	69.00	\$76.48
5393751000	2	HERNANDEZ SHYLA L	3120 BEECH	1.00	0.00	165.00	\$118.17
5393751100	2	HERNANDEZ SHYLA L	3120 BEECH	1.00	0.00	69.00	\$76.48
5393751200	2	HERNANDEZ SHYLA L	3120 BEECH	1.00	0.00	25.00	\$57.37
5393751300	2	STICKELS BRENT D	1521 31ST	1.40	0.00	50.00	\$86.83
5393751400	2	CITY OF SAN DIEGO		4.60	0.00	50.00	\$235.66
5393751500	2	CITY OF SAN DIEGO		4.60	0.00	200.00	\$300.81
5393810100	2	ABBOTT MARK & OLIVAREZ-ABBOTT ANITA	1545 32ND	1.00	0.00	69.00	\$76.48
5393810200	2	SMITH MARIA I	1535 32ND	1.00	0.00	69.00	\$76.48
5393810300	2	SYLVESTER KATHRYN	1527 32ND	1.00	0.00	69.00	\$76.48
5393810400	2	DEUTSCHMAN FAMILY TRUST	1521 32ND	1.00	0.00	69.00	\$76.48
5393810500	2	AYDELOTTE ARTHUR B	1511 32ND	1.00	0.00	69.00	\$76.48
5393810600	2	VELTRE MARGARET A	1515 32ND	1.40	0.00	40.00	\$82.48
5393810700	2	THAYER VINCENT J	1502 BANCROFT	1.40	0.00	125.00	\$119.40
5393810800	2	MORGAN HUGH A	1508 BANCROFT	1.00	0.00	69.00	\$76.48
5393810900	2	ELDRIDGE KRISTIN L	1514 BANCROFT	1.00	0.00	69.00	\$76.48
5393811000	2	WAKEMAN ANDREW & PELLETIER MARIAM	1520 BANCROFT	1.00	0.00	69.00	\$76.48
5393811100	2	DAVENPORT CHRISTOPHER	1530 BANCROFT	1.00	0.00	69.00	\$76.48
5393811200	2	LAKNER FREDERICK J	1536 BANCROFT	1.00	0.00	69.00	\$76.48
5393811300	2	BRANDHORST LAURA L TRUST 08-27-03	1546 BANCROFT	1.00	0.00	69.00	\$76.48
5393820100	2	SCHEIDEL LORICE S	1547 BANCROFT	1.00	0.00	69.00	\$76.48
5393820200	2	GREENE MICHAEL E	1535 BANCROFT	1.00	0.00	69.00	\$76.48
5393820300	2	ARAGON JENNIE	1529 BANCROFT	1.00	0.00	69.00	\$76.48
5393820400	2	BOOSINGER BEN & EDITH TRUST 02-09-94	1519 BANCROFT	1.00	0.00	69.00	\$76.48
5393820500	2	CARULLI LISA	1515 BANCROFT	1.40	0.00	150.00	\$130.26
5393820600	2	HINGST TIMOTHY F & JENNY M REVOCABLE	3254 BEECH	1.00	0.00	69.00	\$76.48
5393820700	2	DOLL ARTHUR O JR & FLORENCE J	3258 BEECH	1.40	0.00	160.00	\$134.60
5393820800	2	BLOCK GREGORY S & LAING RACHEL G	1510 33RD	1.40	0.00	50.00	\$86.83
5393820900	2	SALIBA GABRIEL J II	1522 33RD	1.00	0.00	69.00	\$76.48
5393821000	2	ROGERS ROBERT M & MICHELLE A	1528 33RD	1.00	0.00	69.00	\$76.48
5393821100	2	GIBBENS ROBERT E	1538 33RD	1.40	0.00	50.00	\$86.83
5393821200	2	VIVANCO-HOEHN CAROLINA	1546 33RD	1.00	0.00	69.00	\$76.48
5393830100	2	SMITH EMMA LEE	3305 CEDAR	1.00	0.00	69.00	\$76.48
5393830200	2	WILFINGER DOROTHY A TRUST 07-21-94	3315 CEDAR	1.00	0.00	69.00	\$76.48
5393830300	2	BOYD JOHN A	1535 33RD	1.00	0.00	69.00	\$76.48
5393830400	2	MARTIN DOLORES G LIVING TRUST 11-14-95	1529 33RD	1.00	0.00	69.00	\$76.48
5393830500	2	REALE FREDERICK L & JUDITH A	1519 33RD	1.00	0.00	69.00	\$76.48
5393830600	2	SHORT WAYNE K TR	1515 33RD	1.40	0.00	50.00	\$86.83
5393830700	2	TARRA ANTHONY E & JULIANNE W E	3308 BEECH	1.00	0.00	69.00	\$76.48
5393830800	2	STAMBOULIS M CONSTANCE	1504 FELTON	1.00	0.00	69.00	\$76.48
5393830900	2	BURR DOUGLAS C	1512 FELTON	1.00	0.00	69.00	\$76.48
5393831000	2	PILARSKI JOHN M	1522 FELTON	1.00	0.00	69.00	\$76.48
5393831100	2	SHAW RAYMOND F & BARBARA F	1528 FELTON	1.00	0.00	69.00	\$76.48
5393831200	2	SCHREIBER JERRY L & SMITH CARLA M	1536 FELTON	1.00	0.00	69.00	\$76.48
5393831300	2	MAHONY JACK F & LINDA R 1988 BAYSIDE	3325 CEDAR	1.40	0.00	160.00	\$134.60
5393840100	2	ELWARDANI RENATA H	3303 BEECH	2.10	0.00	185.00	\$178.02
5393840200	2	SENK THOMAS H & ST MARTIN-SENK ISABELLE	1435 33RD	1.00	0.00	69.00	\$76.48

000446

CITY OF SAN DIEGO
Greater Golden Hill Maintenance Assessment District
Assessment Roll 2007-08

Assessor's Parcel Number	Zone	Owner Name(s)	Site Address	SFE	Zone 1 LFF	Zone 2 LFF	Assmnt
5393840300	2	SAWAYA RICHARD A & SUSAN M	1425 33RD	1.00	0.00	69.00	\$76.48
5393840400	2	ARCE RICHARD	1415 33RD	1.00	0.00	69.00	\$76.48
5393840500	2	THAYER HELEN M 2000 TRUST 11-30-00	1405 33RD	1.00	0.00	69.00	\$76.48
5393840600	2	FRABOTTA HENRY J TR	1404 FELTON	1.00	0.00	69.00	\$76.48
5393840700	2	BARBER FAMILY TRUST 03-05-91	1412 FELTON	1.00	0.00	69.00	\$76.48
5393840800	2	SEKISHIRO TRUST 06-27-94	1422 FELTON	1.40	0.00	50.00	\$86.83
5393840900	2	YOUNG SHARON O	1426 FELTON	1.40	0.00	50.00	\$86.83
5393841000	2	POSKEY MARC & SHAY	1438 FELTON	1.00	0.00	69.00	\$76.48
5393841100	2	JOHNSON STEFANIE L	1444 FELTON	1.00	0.00	69.00	\$76.48
5393850100	2	LEE EDWARD J & PATRICIA A	1437 BANCROFT	1.00	0.00	69.00	\$76.48
5393850200	2	LEE EDWARD J & PATRICIA A	3265 BEECH	1.00	0.00	69.00	\$76.48
5393850300	2	TANALA ROBUSTIANO M & BERNICE A 2003	1429 BANCROFT	1.00	0.00	69.00	\$76.48
5393850400	2	PELLETIER JAMES L & MONIKA Y	1421 BANCROFT	1.00	0.00	69.00	\$76.48
5393850500	2	BRUTON BABELLE L	1411 BANCROFT	1.40	0.00	50.00	\$86.83
5393850600	2	GARRISON JAMES E TR	1405 BANCROFT	1.00	0.00	69.00	\$76.48
5393850700	2	GATTIS RICHARD E	1404 33RD	1.00	0.00	69.00	\$76.48
5393850800	2	BISHOP JUDITH T	1412 33RD	1.00	0.00	69.00	\$76.48
5393850900	2	WOMACK DANIEL E	1420 33RD	1.00	0.00	69.00	\$76.48
5393851000	2	HUFF ANGELINE FAMILY TRUST 03-30-98	1428 33RD	1.00	0.00	69.00	\$76.48
5393851100	2	THAYER VINCENT J	1436 33RD	1.00	0.00	69.00	\$76.48
5393851200	2	LEE EDWARD J & PATRICIA A	1444 33RD	1.00	0.00	69.00	\$76.48
5393860100	2	CITY OF SAN DIEGO		4.60	0.00	250.00	\$322.52
5393860200	2	CITY OF SAN DIEGO		4.60	0.00	50.00	\$235.66
5393860300	2	SPENCE IRENE M LIVING TRUST 03-04-04	1445 32ND	1.00	0.00	69.00	\$76.48
5393860400	2	HOM TRUST 08-03-99	1440 BANCROFT	1.00	0.00	69.00	\$76.48
5393860500	2	YEAGER SHERYL S	1436 BANCROFT	1.00	0.00	69.00	\$76.48
5393860600	2	TANALA ROBUSTIANO M & BERNICE A 2003	1428 BANCROFT	1.00	0.00	69.00	\$76.48
5393860700	2	WILBURN ERIC & GUNNARSON-WILBURN	1422 BANCROFT	1.00	0.00	69.00	\$76.48
5393860800	2	SAWAYA ELAINE & LEO	1412 BANCROFT	1.40	0.00	50.00	\$86.83
5393860900	2	SAWAYA LEO & ELAINE	1404 BANCROFT	1.00	0.00	69.00	\$76.48
5393910100	2	LUTZ FRANCES S	1503 FELTON	1.00	0.00	69.00	\$76.48
5393910300	2	HEIN ROSS & ANDREA TRUST 05-11-00	1511 FELTON	1.00	0.00	69.00	\$76.48
5393910400	2	LINARES EDUARDO & CARMEN	1519 FELTON	1.00	0.00	69.00	\$76.48
5393910500	2	CHRISTIAN SHIRLEY A	1525 FELTON	1.00	0.00	69.00	\$76.48
5393910600	2	CITY OF SAN DIEGO		4.60	0.00	50.00	\$235.66
5393910700	2	CITY OF SAN DIEGO	3343 CEDAR	4.60	0.00	170.00	\$287.78
5393910800	2	CITY OF SAN DIEGO		4.60	0.00	200.00	\$300.81
5393910900	2	DIMOCK CHARLIE T	1528 GREGORY	1.00	0.00	69.00	\$76.48
5393911000	2	SCHMIDT HARRY E SEPARATE PROPERTY	1520 GREGORY	1.00	0.00	69.00	\$76.48
5393911100	2	KOESHALL DANIEL D	1514 GREGORY	1.00	0.00	69.00	\$76.48
5393911200	2	MITCHELL CAROL	1504 GREGORY	1.00	0.00	69.00	\$76.48
5393911500	2	ANDERSON SOPHIE 1992 TRUST 05-04-92	3346 BEECH	1.00	0.00	69.00	\$76.48
5393920200	2	RODARTE GABRIEL & ELLENBETH G	1511 GREGORY	1.00	0.00	69.00	\$76.48
5393920300	2	MCCASSEY FAMILY TRUST 05-17-02	1501 GREGORY	1.00	0.00	69.00	\$76.48
5393920500	2	CITY OF SAN DIEGO		4.60	0.00	290.00	\$339.90
5393920600	2	CARSON PAUL E & ANNA	3366 BEECH	1.00	0.00	69.00	\$76.48
5393920700	2	FOX BRADY	3370 BEECH	1.00	0.00	69.00	\$76.48
5393920900	2	HUSH JAMES A	1525 GREGORY	1.00	0.00	69.00	\$76.48
5393921100	2	MCKINNIES MARC A II	1535 GREGORY	1.00	0.00	69.00	\$76.48
5393921300	2	PILOTTI KEITH F	1545 GREGORY	1.00	0.00	69.00	\$76.48
5393921400	2	CITY OF SAN DIEGO		4.60	0.00	260.00	\$326.87
5393921500	2	PILOTTI KEITH F	1555 GREGORY	1.00	0.00	69.00	\$76.48
5393930100	2	BOWLES RANDALL T	1445 GREGORY	1.00	0.00	69.00	\$76.48
5393930200	2	STEVENS WALTER J	1435 GREGORY	1.00	0.00	69.00	\$76.48

000447

CITY OF SAN DIEGO
Greater Golden Hill Maintenance Assessment District
Assessment Roll 2007-08

Assessor's Parcel Number	Zone	Owner Name(s)	Site Address	SFE	Zone 1 LFF	Zone 2 LFF	Assmnt
5393930400	2	CITY OF SAN DIEGO		4.60	0.00	150.00	\$279.09
5393930600	2	SCHLEIGER LINDA L	3363 BEECH	1.00	0.00	69.00	\$76.48
5393931000	2	COLARUSSO PAUL S	1425 GREGORY	1.00	0.00	69.00	\$76.48
5393931300	2	REIZEN PAUL & AZUSA	3375 BEECH	1.00	0.00	69.00	\$76.48
5393931400	2	KYRISS JIMMY V & DEBBIE L	3379 BEECH	1.00	0.00	69.00	\$76.48
5393931500	2	STEVENS WALTER J	1435 GREGORY	1.00	0.00	25.00	\$57.37
5393931600	2	SOMMERFELD ENTERPRISES L L C	1429 GREGORY	1.40	0.00	50.00	\$86.83
5393931700	2	MCMAHON STEPHEN M	1415 GREGORY	1.00	0.00	69.00	\$76.48
5393940100	2	MCCULLOCH KARI E	1447 FELTON	1.00	0.00	69.00	\$76.48
5393940200	2	HARRIS MARGARET A	3345 BEECH	1.00	0.00	69.00	\$76.48
5393940300	2	MASTERTON LEA A	1435 FELTON	1.00	0.00	69.00	\$76.48
5393940400	2	DESALIS ANTHONY J & LAPITOSKY GAYNELL	1427 FELTON	1.00	0.00	69.00	\$76.48
5393940500	2	FRASER ALANNA REVOCABLE TRUST 07-15-05	1421 FELTON	1.00	0.00	69.00	\$76.48
5393940600	2	HOCKER ROBERT N & LOPEZ BENEDICTE E	1415 FELTON	1.00	0.00	69.00	\$76.48
5393940700	2	LEON REFUGIO & TINA	1407 FELTON	1.00	0.00	69.00	\$76.48
5393940800	2	MALTMAN IRENE FERGUSON	3356 ASH	1.00	0.00	69.00	\$76.48
5393940900	2	CITY OF SAN DIEGO		4.60	0.00	150.00	\$279.09
5393941100	2	ARINGTON RONALD G	1438 GREGORY	1.00	0.00	69.00	\$76.48
5393941200	2	FOWLER DANIEL	3355 BEECH	1.40	0.00	150.00	\$130.26
5393941300	2	ARINGTON RONALD G		1.00	0.00	50.00	\$68.23
5393941400	2	CITY OF SAN DIEGO		4.60	0.00	50.00	\$235.66
5394010100	2	ENGLISH RICHARD & CYNTHIA	1445 28TH	1.00	0.00	69.00	\$76.48
5394010200	2	ROSENBERG STEPHEN L	1441 28TH	1.40	0.00	50.00	\$86.83
5394010300	2	SISSON WARREN & ISABEL	1427 28TH	1.00	0.00	69.00	\$76.48
5394010400	2	STARCEVIC SUSANNA P	1415 28TH	1.00	0.00	69.00	\$76.48
5394010500	2	BOYER EVERETT C	1405 28TH	1.00	0.00	69.00	\$76.48
5394010600	2	ZOELLER WILLIAM M JR & BRIGITTE S	2812 ASH	1.00	0.00	69.00	\$76.48
5394010700	2	HANSON ERIK & HELTON INGRID	1406 GRANADA	1.00	0.00	69.00	\$76.48
5394010800	2	WEBER JO ANN	1420 GRANADA	1.00	0.00	69.00	\$76.48
5394010900	2	SHARP ISAAC C JR EST OF	1432 GRANADA	1.00	0.00	69.00	\$76.48
5394011000	2	STEINBERGER ROBERT J & ANNE M	1444 GRANADA	1.40	0.00	175.00	\$141.12
5394020100	2	HUNTER RONALD F & SPIELBERG CLAIRE E	1445 GRANADA	1.40	0.00	155.00	\$132.43
5394020200	2	DAHLGREN NORMAN H JR & SARAH S	1435 GRANADA	1.00	0.00	69.00	\$76.48
5394020300	2	SCHNEIDER ANDREW B & CINDY R	1427 GRANADA	1.00	0.00	69.00	\$76.48
5394020400	2	SILVA FAMILY TRUST 10-28-04	1419 GRANADA	1.00	0.00	69.00	\$76.48
5394020500	2	KAMFONIK REVOCABLE TRUST 04-23-04	1411 GRANADA	1.40	0.00	50.00	\$86.83
5394020600	2	WYLIE FAMILY TRUST 01-21-05	2848 ASH	1.00	0.00	69.00	\$76.48
5394020700	2	ENGLISH KEVIN R & CHRISTINE	1402 29TH	1.00	0.00	69.00	\$76.48
5394020800	2	DIRBAS JOSEPH J	1412 29TH	1.40	0.00	50.00	\$86.83
5394020900	2	POPPE BONNIE	1420 29TH	1.40	0.00	50.00	\$86.83
5394021000	2	SMITH THEODORE B L	1428 29TH	1.00	0.00	69.00	\$76.48
5394021100	2	LEBHAR THOMAS & MONIQUE	1436 29TH	1.00	0.00	69.00	\$76.48
5394021200	2	KOHMESCHER LARRY J	1446 29TH	1.40	0.00	150.00	\$130.26
5394030100	2	KAMFONIK WALTER D	1355 GRANADA	1.00	0.00	69.00	\$76.48
5394030200	2	DAVEY DANIEL W	1345 GRANADA	1.00	0.00	69.00	\$76.48
5394030300	2	POILASNE GREGORY & GUZAK LAUREN	1331 GRANADA	1.00	0.00	69.00	\$76.48
5394030400	2	RUPPERT ALVIN C & JOYCE E TRUST 11-27-89	1325 GRANADA	1.00	0.00	69.00	\$76.48
5394030500	2	BLOUGH EDWARD G	1319 GRANADA	1.00	0.00	69.00	\$76.48
5394030600	2	BERLIN REVOCABLE TRUST 7/17/90	1318 29TH	1.40	0.00	50.00	\$86.83
5394030700	2	RIVERA TRUST 06-11-02	1328 29TH	1.00	0.00	69.00	\$76.48
5394030800	2	BAYER ROBIN L	1336 29TH	1.40	0.00	50.00	\$86.83
5394030900	2	M K GROUP TRUST 02-02-01	1344 29TH	1.40	0.00	50.00	\$86.83
5394031000	2	NEFF BETTY J	1350 29TH	1.00	0.00	69.00	\$76.48
5394031100	2	MANTHEI FRANKLIN C & IRMA C	1360 29TH	1.00	0.00	69.00	\$76.48

000448

CITY OF SAN DIEGO
Greater Golden Hill Maintenance Assessment District
Assessment Roll 2007-08

Assessor's Parcel Number	Zone	Owner Name(s)	Site Address	SFE	Zone 1 LFF	Zone 2 LFF	Assmnt
5394040300	2	BADDOUR FAMILY TRUST 07-26-91	1335 28TH	1.00	0.00	69.00	\$76.48
5394040400	2	MARSTON DORA 1990 REVOCABLE TRUST	1329 28TH	1.40	0.00	50.00	\$86.83
5394040500	2	LAROM DAVID L & LOEVINGER NANCY L	1321 28TH	1.00	0.00	69.00	\$76.48
5394040600	2	ARVIZU LUIS A & LITA A	1320 GRANADA	1.00	0.00	69.00	\$76.48
5394040700	2	SIMMONS WILLIAM & JULIA FAMILY LIVING	1322 GRANADA	1.00	0.00	69.00	\$76.48
5394040800	2	DEW MURRAY C & KAREN M	1336 GRANADA	1.00	0.00	69.00	\$76.48
5394040900	2	GARDNER JUAN A & MONIKA	1344 GRANADA	1.00	0.00	69.00	\$76.48
5394041000	2	KING NIKKI S	1346 GRANADA	1.00	0.00	69.00	\$76.48
5394041100	2	VALDEZ ARMANDO	1360 GRANADA	1.00	0.00	69.00	\$76.48
5394041200	2	BERGER-MULLIGAN REVOCABLE LIVING TRUST	1355 28TH	1.00	0.00	69.00	\$76.48
5394041300	2	STEINER MAUREEN C	1339 28TH	1.40	0.00	50.00	\$86.83
5394110100	2	COITO ELISAIDA LIVING TRUST 06-24-05	1445 29TH	1.40	0.00	150.00	\$130.26
5394110200	2	REARDON JOHN M	1437 29TH	1.40	0.00	50.00	\$86.83
5394110300	2	KUSHNER CHARLES	1427 29TH	1.00	0.00	69.00	\$76.48
5394110400	2	CELANO KIMBERLY A	1421 29TH	1.40	0.00	50.00	\$86.83
5394110500	2	SIEGAN CRAIG	1415 29TH	1.40	0.00	50.00	\$86.83
5394110600	2	DAVIS DENTON F & KATALIN B	1405 29TH	1.00	0.00	69.00	\$76.48
5394110700	2	VAZQUEZ MARIA T 2004 TRUST 03-04-04	2924 ASH	1.40	0.00	150.00	\$130.26
5394110800	2	ALVAREZ ANDREW O & ELLEN E	1412 DALE	1.00	0.00	69.00	\$76.48
5394110900	2	ORSZULAK KYOKO	1420 DALE	1.40	0.00	50.00	\$86.83
5394111000	2	AGUILAR ANGELICA	1430 DALE	1.00	0.00	69.00	\$76.48
5394111100	2	WEDEMEYER JOHN M JR & MARIANNE J	1438 DALE	1.00	0.00	69.00	\$76.48
5394111200	2	GREEN WILLIE A JR & SANDRA K	1448 DALE	1.00	0.00	69.00	\$76.48
5394120100	1	RED BUNGALOW PROPERTIES L L C	2953 BEECH	7.68	100.00	0.00	\$478.39
5394120200	1	KELLY GRAHAM M FAMILY REVOCABLE TRUST	2961 BEECH	8.00	50.00	0.00	\$435.70
5394120300	2	MCCARTHY-LOWER LARA	1435 DALE	1.40	0.00	50.00	\$86.83
5394120400	2	BALL RONALD E JR	1429 DALE	1.00	0.00	69.00	\$76.48
5394120500	2	SCHERBANIC JOHN & RENZA 2001 TRUST	1419 DALE	1.00	0.00	69.00	\$76.48
5394120600	2	VANSLYKE MABEL J FAMILY TRUST	1411 DALE	1.00	0.00	69.00	\$76.48
5394120700	2	WHITELAW A M FAMILY TRUST 01-20-04	1405 DALE	1.00	0.00	69.00	\$76.48
5394120800	2	WEST STEVEN & MARILYN 2003 TRUST 11-28-03	1402 30TH	1.00	0.00	69.00	\$76.48
5394120900	2	DAVIS BEVERLY R	1412 30TH	1.00	0.00	69.00	\$76.48
5394121000	2	LEOMO FAMILY TRUST OF 2004 12-20-04	1420 30TH	1.00	0.00	69.00	\$76.48
5394121100	2	POPPE BONNIE	1428 30TH	1.00	0.00	69.00	\$76.48
5394121200	2	GUERRA JAVIER R	1436 30TH	1.00	0.00	69.00	\$76.48
5394121300	1	GULLANS DONALD N & SANDRA J	2967 BEECH	6.40	20.00	0.00	\$325.43
5394121400	1	M K GROUP TRUST 02-02-01	2971 BEECH	12.80	80.00	50.00	\$718.82
5394131300	1	SAN DIEGO UNIFIED SCHOOL DISTRICT		1.00	409.00	1,510.00	\$1176.00
5394140100	2	ELLIS TRAVIS S & GILDA ISABEL S	1355 29TH	1.40	0.00	150.00	\$130.26
5394140200	2	NASH VALERIE A	1351 29TH	1.00	0.00	69.00	\$76.48
5394140300	2	SILVER DAVID M & CARLA R	1341 29TH	1.00	0.00	69.00	\$76.48
5394140400	2	MCNAB JOHN & BETTY A	1333 29TH	1.40	0.00	50.00	\$86.83
5394140500	2	DELOSRIOS FAMILY TRUST 01-18-99	1325 29TH	1.00	0.00	69.00	\$76.48
5394140600	2	STINSON GERALD C II	1319 29TH	1.00	0.00	69.00	\$76.48
5394140700	2	SANTINI RICHARD & ANGELINA	1322 DALE	1.40	0.00	50.00	\$86.83
5394140800	2	FURSTENFELD GARY C & JANICE K	1328 DALE	1.40	0.00	50.00	\$86.83
5394140900	2	MEACHAM MICHAEL T & DODSON DEBRA M	1334 DALE	1.40	0.00	50.00	\$86.83
5394141000	2	BORBOA FAMILY 2001 TRUST 12-12-01	1344 DALE	1.40	0.00	50.00	\$86.83
5394141100	2	CATRAMBONE NICOLAS F III	1352 DALE	1.00	0.00	69.00	\$76.48
5394141200	2	MCDANIEL JOHANNA	1360 DALE	1.00	0.00	69.00	\$76.48
5394210100	1	UKE ALAN K & DIANE M	1447 30TH	12.16	100.00	50.00	\$711.72
5394210200	2	JONES COLBY J	1435 30TH	1.00	0.00	69.00	\$76.48
5394210300	2	JUDSON ERIK T TRUST 09-24-04	1429 30TH	2.80	0.00	50.00	\$151.94
5394210400	2	JERJIS RAAD S REVOCABLE TRUST 03-14-01	1419 30TH	1.00	0.00	69.00	\$76.48

000449

CITY OF SAN DIEGO
Greater Golden Hill Maintenance Assessment District
Assessment Roll 2007-08

Assessor's Parcel Number	Zone	Owner Name(s)	Site Address	SFE	Zone 1 LFF	Zone 2 LFF	Assmnt
5394210500	2	JIMENEZ A EVELIO & PETRA H	1409 30TH	1.00	0.00	69.00	\$76.48
5394210600	2	BACA J ALFONSO & MARIA R	1403 30TH	1.00	0.00	69.00	\$76.48
5394210700	1	BROW PETER E	1404 FERN	1.00	51.00	23.00	\$116.19
5394210800	1	WEDEKING STEVEN R II & JENNIFER T	1412 FERN	1.00	51.00	23.00	\$116.19
5394210900	1	PARZIALE JAMES V	1418 FERN	2.10	50.00	0.00	\$157.01
5394211000	1	ABEYTA ANDRES & ELIZABETH	1428 FERN	1.40	50.00	0.00	\$123.95
5394211100	1	TATRO FAMILY TRUST	1438 FERN	1.40	50.00	0.00	\$123.95
5394211200	1	TATRO FAMILY TRUST 10-18-04	1446 FERN	1.00	51.00	23.00	\$116.19
5394220100	1	REIS JOHN A JR & AMI R	1445 FERN	1.00	51.00	23.00	\$116.19
5394220200	1	RODRIGUEZ RUDOLPH & JUANITA FAMILY	1435 FERN	1.00	51.00	23.00	\$116.19
5394220300	1	TAYLOR DESIREE M	1427 FERN	2.10	50.00	0.00	\$157.01
5394220400	1	POWELL TRUST 05-11-93	1421 FERN	1.00	51.00	23.00	\$116.19
5394220500	1	KLEFSTAD CREDIT SHELTER TRUST 07-18-01	1415 FERN	1.00	51.00	23.00	\$116.19
5394220600	1	MARIN ALFONSO & ANN	1403 FERN	1.00	51.00	23.00	\$116.19
5394220700	2	HUGH MAX R	1408 GROVE	1.00	0.00	69.00	\$76.48
5394220800	2	LONG REBECCA E	1414 GROVE	1.00	0.00	69.00	\$76.48
5394220900	2	WESTBROOK FAMILY 2006 TRUST 04-08-06	1420 GROVE	1.00	0.00	69.00	\$76.48
5394221000	2	PECINA FAMILY TRUST 12-21-95	1428 GROVE	1.40	0.00	50.00	\$86.83
5394221100	2	GONZALEZ JOSE L & VIRGINIA M	1436 GROVE	2.80	0.00	50.00	\$151.94
5394221200	2	FRISCH KEVIN A	1446 GROVE	1.00	0.00	69.00	\$76.48
5394230100	2	WEBB THOMAS T III & LINDA J	1445 GROVE	1.40	0.00	150.00	\$130.26
5394230200	2	LUCAS ANDREW E	1435 GROVE	1.00	0.00	69.00	\$76.48
5394230300	2	PAQUIN CHERI	1427 GROVE	1.00	0.00	69.00	\$76.48
5394230400	2	FORD FAMILY TRUST 03-25-04	1421 GROVE	1.00	0.00	69.00	\$76.48
5394230500	2	VENNERI LIVING TRUST 04-01-02	1415 GROVE	1.00	0.00	69.00	\$76.48
5394230600	2	CORNWALL MORGAN L	1405 GROVE	1.00	0.00	69.00	\$76.48
5394230700	2	SKADBERG TRAVIS	1404 31ST	1.00	0.00	69.00	\$76.48
5394230800	2	HARRIS DAVID M	1412 31ST	1.00	0.00	69.00	\$76.48
5394230900	2	KARP LINDA	1422 31ST	1.00	0.00	69.00	\$76.48
5394231000	2	PEREZ TRACY A	1428 31ST	1.00	0.00	69.00	\$76.48
5394231100	2	MCWILLIAMS JOHN F	1436 31ST	1.00	0.00	69.00	\$76.48
5394231200	2	HULET JAY C	1448 31ST	1.00	0.00	69.00	\$76.48
5394240100	2	LEGERRETTE CHARLES & LINDA J	1359 GROVE	1.00	0.00	69.00	\$76.48
5394240200	2	BLAINE JAMES D & ETHEL G	1347 GROVE	1.40	0.00	50.00	\$86.83
5394240300	2	VAUGHT BRUCE W & CELESTE-VAUGHT	1345 GROVE	1.00	0.00	69.00	\$76.48
5394240400	2	VAUGHT KEVIN	1335 GROVE	1.00	0.00	69.00	\$76.48
5394240500	2	HOLLMAN IRENE M	1329 GROVE	1.00	0.00	69.00	\$76.48
5394240600	2	TORRES MARYANN EST OF	1319 GROVE	1.40	0.00	50.00	\$86.83
5394240700	2	CAMPBELL TODD M	1314 31ST	1.00	0.00	69.00	\$76.48
5394240800	2	TOWER ROBINA M	1320 31ST	1.00	0.00	69.00	\$76.48
5394240900	2	DUTTON JEANETTE M	1330 31ST	1.00	0.00	69.00	\$76.48
5394241000	2	SENK THOMAS H & ST MARTIN-SENK ISABELLE	1338 31ST	1.00	0.00	69.00	\$76.48
5394241100	2	BLACK GERARD P & NATWICK JULIE	1344 31ST	1.00	0.00	69.00	\$76.48
5394241200	2	BENTLEY FAMILY TRUST 04-18-05	1360 31ST	1.00	0.00	69.00	\$76.48
5394250200	2	LEGERRETTE CARLOS E & LINDA J	3045 ASH	1.00	0.00	69.00	\$76.48
5394250400	1	RAMIREZ INDALECIO & ALMAZAN ULDA	1341 FERN	1.00	51.00	23.00	\$116.19
5394250500	1	SMITH MARK	1339 FERN	1.00	51.00	23.00	\$116.19
5394250600	1	DIAZ DAVID P	1331 FERN	1.40	50.00	0.00	\$123.95
5394250700	1	PEREZ JESUS & GRACIELA	1325 FERN	1.00	51.00	23.00	\$116.19
5394250800	1	MELENDREZ SAMUEL P & PEREZ GUADALUPE V	1317 FERN	1.00	51.00	23.00	\$116.19
5394250900	1	HERRERA JERRY S	1309 FERN	2.10	40.00	0.00	\$145.44
5394251100	2	POWERS DONALD T & SUSAN M W	1322 GROVE	1.00	0.00	69.00	\$76.48
5394251200	2	SCOTT PATRICK & NELLIE	1324 GROVE	1.00	0.00	69.00	\$76.48
5394251300	2	MANISON NICHOLAS F	1326 GROVE	1.00	0.00	69.00	\$76.48

CITY OF SAN DIEGO
Greater Golden Hill Maintenance Assessment District
Assessment Roll 2007-08

Assessor's
000450

Parcel Number	Zone	Owner Name(s)	Site Address	SFE	Zone 1 LFF	Zone 2 LFF	Assmnt
5394251400	2	NOVAK DAVID B & FLANAGAN A COURTNEY	1334 GROVE	1.00	0.00	69.00	\$76.48
5394251500	2	COVARRUBIAS JORGE & LYNN D REFOCABLE	1340 GROVE	1.00	0.00	69.00	\$76.48
5394251600	2	VILLA-RODRIQUEZ JOSE F & DEVILLA	1348 GROVE	1.40	0.00	150.00	\$130.26
5394251700	1	CHRIST CHURCH OF SAN DIEGO CALIFORNIA	1355 FERN	1.00	75.00	60.00	\$160.01
5394310100	2	FRANKLIN JUDY A	1445 31ST	1.00	0.00	69.00	\$76.48
5394310200	2	WOLF REVOCABLE TRUST	1441 31ST	1.00	0.00	69.00	\$76.48
5394310300	2	WHITEHEAD DAVID S & DERSHEM-WHITEHEAD	1433 31ST	1.00	0.00	69.00	\$76.48
5394310400	2	GRIESER ROBERT H JR & GEORGIA M	1427 31ST	1.00	0.00	69.00	\$76.48
5394310500	2	PURDY SORAYA E	1421 31ST	1.00	0.00	69.00	\$76.48
5394310800	2	BAILEY HARRY E & LILLIAN F TRUST 1990	3110 ASH	1.40	0.00	150.00	\$130.26
5394310900	2	SORBARA MARIA R	3120 ASH	1.00	0.00	69.00	\$76.48
5394311000	2	BRIDEN ERNEST R TR & BRIDEN EVELYN E TR	3130 ASH	1.00	0.00	69.00	\$76.48
5394311100	2	NAZAR CARLOS L & CONNIE E	1414 EDMONT	1.00	0.00	69.00	\$76.48
5394311200	2	HORAN SHARON	1420 EDMONT	1.00	0.00	69.00	\$76.48
5394311300	2	MOORE FAMILY TRUST 06-20-05	1424 EDMONT	2.10	0.00	50.00	\$119.39
5394311400	2	RACINE ELAINE J	1436 EDMONT	1.00	0.00	69.00	\$76.48
5394311500	2	KAPLAN HARRIET REVOCABLE TRUST 03-23-05	3121 BEECH	1.00	0.00	69.00	\$76.48
5394311600	2	MATSCH JOY B	1415 31ST	1.00	0.00	69.00	\$76.48
5394320300	2	BRADSHAW ARTHUR & GIOVANNA	1421 EDMONT	1.00	0.00	69.00	\$76.48
5394320700	2	CITY OF SAN DIEGO		4.60	0.00	265.00	\$329.04
5394321100	2	FRIEDMAN CATHERINE R	1437 EDMONT	1.00	0.00	69.00	\$76.48
5394321200	2	DAMMANN/FAIRBANKS 12-06-00 TRUST 12-06-00	1441 EDMONT	1.00	0.00	69.00	\$76.48
5394321300	2	MCLELLAN MARY	1433 EDMONT	1.00	0.00	69.00	\$76.48
5394321400	2	DEAN FULLER & LINDA REVOCABLE TRUST	1429 EDMONT	1.00	0.00	69.00	\$76.48
5394321500	2	BURTON MARK C & CYNTHIA A	1449 EDMONT	1.00	0.00	69.00	\$76.48
5394321600	2	KING BEVERLEY P REVOCABLE TRUST 10-06-99	1445 EDMONT	1.00	0.00	69.00	\$76.48
5394321800	2	CITY OF SAN DIEGO		4.60	0.00	75.00	\$246.51
5394322001	2	SANDERSFELD MARY A TRUST 10-23-97	1401 EDMONT	0.70	0.00	8.00	\$36.03
5394322002	2	THOMPSON HARRIET A	1403 EDMONT	0.70	0.00	8.00	\$36.03
5394322003	2	WILLIAMSON ANGELA R	1409 EDMONT	0.70	0.00	8.00	\$36.03
5394322004	2	DUNN CRAIG P	1411 EDMONT	0.70	0.00	8.00	\$36.03
5394322005	2	BRYANT GERALD A JR	1405 EDMONT	0.70	0.00	8.00	\$36.03
5394322006	2	ONEILL NORAH W	1407 EDMONT	0.70	0.00	8.00	\$36.03
5394322007	2	MIHOS MICHAEL J & PIA L TRS	1413 EDMONT	0.70	0.00	8.00	\$36.03
5394322008	2	AUGUST TRUST 01-04-05	1415 EDMONT	0.70	0.00	8.00	\$36.03
5394322100	2	CITY OF SAN DIEGO		4.60	0.00	200.00	\$300.81
5394330100	2	CURRAN DAVID B & PAMELA A	1341 EDMONT	1.00	0.00	10.00	\$50.85
5394330200	2	FUNES MICHAEL A & LINDA S	1353 EDMONT	1.00	0.00	69.00	\$76.48
5394330300	2	BATES MICHAEL & KELLEY K	3163 ASH	1.00	0.00	69.00	\$76.48
5394330400	2	CURRAN DAVID B & PAMELA A	1341 EDMONT	1.40	0.00	40.00	\$82.48
5394330500	2	THOMAS FAMILY TRUST 07-16-92	1331 EDMONT	1.40	0.00	50.00	\$86.83
5394330600	2	SOMMERFELD ENTERPRISES L L C	1323 EDMONT	1.40	0.00	37.00	\$81.18
5394330700	2	ACEBEDO DONALD R REVOCABLE TRUST	1321 EDMONT	1.00	0.00	69.00	\$76.48
5394330800	2	MASSEY LYNDA A	3150 A	1.00	0.00	69.00	\$76.48
5394331000	2	HOLLINS MARGARET A	3170 A	1.00	0.00	69.00	\$76.48
5394331100	2	ANDERSON WILLIAM E		1.00	0.00	50.00	\$68.23
5394331200	2	ANDERSON WILLIAM E & YOKO	1322 32ND	1.00	0.00	69.00	\$76.48
5394331300	2	ANDERSON WILLIAM E		1.00	0.00	50.00	\$68.23
5394331500	2	GUTIERREZ GEORGE D & JOSEPHINE	3160 A	1.00	0.00	69.00	\$76.48
5394331600	2	HUGHES J ELIZABETH	3181 ASH	1.00	0.00	69.00	\$76.48
5394331700	2	VANRITER ROBERT B	3179 ASH	1.00	0.00	69.00	\$76.48
5394340100	2	CURRIER BERNARD & JEANETTE TRUST	3105 ASH	1.40	0.00	150.00	\$130.26
5394340200	2	ALTENAU KRISTINE	1345 31ST	1.00	0.00	69.00	\$76.48
5394340300	2	HICKS DARLENE E	1341 31ST	1.00	0.00	69.00	\$76.48

CITY OF SAN DIEGO
Greater Golden Hill Maintenance Assessment District
Assessment Roll 2007-08

Assessor's **000451**

Parcel Number	Zone	Owner Name(s)	Site Address	SFE	Zone 1 LFF	Zone 2 LFF	Assmnt
5394340400	2	MENDEZ ARTHUR M	1337 31ST	1.00	0.00	69.00	\$76.48
5394340500	2	CARLISLE MYIA U	1335 31ST	1.00	0.00	69.00	\$76.48
5394340600	2	JANEY CRYSTAL	1327 31ST	1.00	0.00	69.00	\$76.48
5394340700	2	GREENE LIZ	1319 31ST	1.00	0.00	69.00	\$76.48
5394340800	2	LEE MELINDA	1309 31ST	1.00	0.00	69.00	\$76.48
5394341200	2	LAPIN PETER	1338 EDMONT	1.00	0.00	69.00	\$76.48
5394341300	2	LENAHAN & NICOLUCCI FAMILY TRUST 11-05-02	1344 EDMONT	1.00	0.00	69.00	\$76.48
5394341400	2	SORRENTINO JOHN J & DEBORAH C	1354 EDMONT	1.00	0.00	69.00	\$76.48
5394341500	2	DICASALE SERGIO	1324 EDMONT	1.00	0.00	69.00	\$76.48
5394341700	2	JUNGMAN ANTHONY	1316 EDMONT	1.00	0.00	69.00	\$76.48
5394341800	2	CHANGNON DECEDENTS TRUST 05-04-87		1.00	0.00	25.00	\$57.37
5394341900	2	MENDOZA JAVIER & MARIA	1318 EDMONT	1.00	0.00	69.00	\$76.48
5394410100	2	CITY OF SAN DIEGO		4.60	0.00	162.00	\$284.30
5394410200	2	CITY OF SAN DIEGO		4.60	0.00	25.00	\$224.80
5394410300	2	CITY OF SAN DIEGO		4.60	0.00	50.00	\$235.66
5394410400	2	CITY OF SAN DIEGO		4.60	0.00	275.00	\$333.38
5394410500	2	SAWAYA LEO & ELAINE	1404 BANCROFT	1.00	0.00	150.00	\$111.66
5394410600	2	CARROLL CHARLES F TR		1.00	0.00	50.00	\$68.23
5394410800	2	CITY OF SAN DIEGO		4.60	0.00	50.00	\$235.66
5394410900	2	CITY OF SAN DIEGO		4.60	0.00	160.00	\$283.43
5394411700	2	MAYS LAURA D	1324 BANCROFT	1.00	0.00	69.00	\$76.48
5394411800	2	THOMSON PERRY & DIVINS NANCY	1320 BANCROFT	1.00	0.00	69.00	\$76.48
5394411900	2	PERKINS DONALD P	1330 BANCROFT	1.00	0.00	69.00	\$76.48
5394412000	2	GOLDMAN/PETERSON TRUST 02-12-01	1332 BANCROFT	1.00	0.00	69.00	\$76.48
5394420200	2	TAMAYO FAMILY TRUST 05-29-01	3265 ASH	1.00	0.00	69.00	\$76.48
5394420400	2	MCWORKMAN PETER T		1.00	0.00	40.00	\$63.88
5394420500	2	HARTWIGSEN GARY & VONNIE	1300 BANCROFT	1.00	0.00	43.00	\$65.19
5394420800	2	MORENO HENRY W & CAROL E LIVING TRUST	1316 33RD	1.00	0.00	69.00	\$76.48
5394420900	2	MCWORKMAN PETE T	1322 33RD	1.00	0.00	69.00	\$76.48
5394421000	2	WEST TERRY L	1328 33RD	1.00	0.00	69.00	\$76.48
5394421100	2	VILLA EQUENIA P	1336 33RD	1.00	0.00	69.00	\$76.48
5394421200	2	GUERRIERO FAMILY TRUST 04-05-97	1344 33RD	1.00	0.00	69.00	\$76.48
5394421300	2	CLELAND FAMILY TRUST 04-16-04	3253 ASH	1.00	0.00	69.00	\$76.48
5394421400	2	BRIERTON CHERYL L W B	1329 BANCROFT	1.00	0.00	69.00	\$76.48
5394421500	2	AYARI MOHAMMAD R & HENGAMEH H	1306 33RD	1.00	0.00	69.00	\$76.48
5394421600	2	AYARI MOHAMMAD R & HENGAMEH H		1.00	0.00	306.00	\$179.41
5394430100	2	THAYER HELEN M TRUST 11-30-00	1345 33RD	1.00	0.00	69.00	\$76.48
5394430200	2	FAUSTINO CELESTIN & REINE N	1339 33RD	1.00	0.00	69.00	\$76.48
5394430800	2	MOORE ROBERT M	1318 FELTON	1.00	0.00	69.00	\$76.48
5394430900	2	GUILLEN ISHMAEL	1326 FELTON	1.00	0.00	69.00	\$76.48
5394431000	2	HERNANDEZ NORMA L TRUST 04-16-03	1334 FELTON	1.00	0.00	69.00	\$76.48
5394431100	2	HOENIG STEVEN	3321 ASH	1.00	0.00	69.00	\$76.48
5394431200	2	THAYER HELEN M TRUST 11-30-00	1342 FELTON	1.00	0.00	69.00	\$76.48
5394431300	2	INOUE JOHN REVOCABLE TRUST 07-17-02	1310 FELTON	1.00	0.00	69.00	\$76.48
5394431400	2	LEACH DANIEL T TRUST 05-07-03	1302 FELTON	1.00	0.00	69.00	\$76.48
5394431500	2	DAVIS MICHAEL R & MOCTEZUMA ALESSANDRA	1331 33RD	1.00	0.00	69.00	\$76.48
5394431600	2	MORENO HENRY W & CAROL E LIVING TRUST	1327 33RD	1.00	0.00	69.00	\$76.48
5394431700	2	SHAFFER OREN	1319 33RD	1.00	0.00	69.00	\$76.48
5394431800	2	ANDREWS JOAN M	1311 33RD	1.00	0.00	69.00	\$76.48
5394431900	2	ROMBERG HENRIK	1305 33RD	1.00	0.00	69.00	\$76.48
5394600100	1	SIMPSON SANDRA D LIVING TRUST 11-15-00	1301 28TH	4.90	50.00	100.00	\$332.70
5394600200	1	MARTINEZ SATURNINO JR & MARICELA	1307 28TH	1.00	51.00	23.00	\$116.19
5394600300	2	MUELLER JEFFREY L TRUST 09-28-92	1306 GRANADA	1.00	0.00	69.00	\$76.48
5394600400	2	NARANJO IRINEO & HORTENCIA	1309 GRANADA	1.40	0.00	40.00	\$82.48

000452

CITY OF SAN DIEGO
Greater Golden Hill Maintenance Assessment District
Assessment Roll 2007-08

Assessor's Parcel Number	Zone	Owner Name(s)	Site Address	SFE	Zone 1 LFF	Zone 2 LFF	Assmnt
5394600500	2	MORONES FAMILY TRUST 12-16-99	1301 GRANADA	1.00	0.00	69.00	\$76.48
5394600600	2	2852 A STREET L L C	2852 A	5.60	0.00	73.00	\$292.16
5394600700	2	BERLIN REVOCABLE TRUST 07-17-90		1.00	0.00	0.00	\$46.51
5394600800	2	KENAS ERIK C	2874 A	1.00	0.00	69.00	\$76.48
5394600900	2	ROBERTS GARY O	1310 29TH	1.00	0.00	69.00	\$76.48
5394601000	2	BANKS CAROL L	2880 A	1.00	0.00	69.00	\$76.48
5394601100	2	BANIA THOMAS & DOREEN Z	2902 A	1.40	0.00	167.00	\$137.64
5394601200	2	2845 A STREET L L C	2875 A	21.00	0.00	240.00	\$1080.92
5394601300	2	LACKEY JAMES LIVING TRUST 07-09-04	2865 A	9.80	0.00	50.00	\$477.51
5394601400	2	LACKEY JAMES LIVING TRUST 07-09-04	2855 A	9.80	0.00	50.00	\$477.51
5394601700	2	SUTTON GARY E & NANCY R	2827 A	1.00	0.00	60.00	\$72.57
5394601800	2	SUTTON GARY E & NANCY R	2827 A	18.20	0.00	50.00	\$868.18
5394601900	2	NAERT SARVNAZ N	2821 A	1.00	0.00	69.00	\$76.48
5394602000	2	SCHROEDER ROBERT & MARY S	2819 A	1.00	0.00	69.00	\$76.48
5394602100	1	MCLEAN PROPERTIES L L C	1233 28TH	1.40	100.00	50.00	\$203.48
5394602200	1	GOLDEN HILL BUNGALOWS 92102 L L C	1217 28TH	8.40	100.00	0.00	\$512.40
5394602300	1	SACCO FAMILY TRUST 08-02-01	2802 B	24.40	100.00	50.00	\$1289.87
5394602400	1	FANELLA ROBERT J	2812 B	2.10	45.00	0.00	\$151.22
5394602500	1	FANELLA ROBERT	2820 B	2.80	45.00	0.00	\$184.29
5394602800	2	WERNER SUSAN R LIVING TRUST 01-18-98	2840 B	5.60	0.00	50.00	\$282.17
5394602900	2	FERRIER GRANT K L	2844 B	1.00	0.00	69.00	\$76.48
5394603200	2	M & P PROPERTIES L P	2874 B	22.40	0.00	290.00	\$1167.76
5394603300	2	WALTON ROBERT C	2860 B	8.40	0.00	100.00	\$434.10
5394603401	2	BASINGER BECKY	2849 A	0.70	0.00	8.00	\$36.03
5394603402	2	GARAY JUAN & BERTHA	2849 A	0.70	0.00	8.00	\$36.03
5394603403	2	SPENCER CHAD R	2849 A	0.70	0.00	8.00	\$36.03
5394603404	2	SEIPLE KEVIN & KUHLMAN JILL	2849 A	0.70	0.00	8.00	\$36.03
5394603405	2	DRUDGE THOMAS	2849 A	0.70	0.00	8.00	\$36.03
5394603406	2	KANE ALEXANDER L	2849 A	0.70	0.00	8.00	\$36.03
5394603407	2	SALGADO EDUARDO & PETRA	2849 A	0.70	0.00	8.00	\$36.03
5394603408	2	FREDETTE MARCIE C	2849 A	0.70	0.00	8.00	\$36.03
5394603409	2	MOLINA JOHN	2849 A	0.70	0.00	8.00	\$36.03
5394603410	2	DELATORRE RAUL	2849 A	0.70	0.00	8.00	\$36.03
5394603600	2	BRONCHART NICOLAS	2826 B	1.00	0.00	69.00	\$76.48
5394603700	2	LESNICK MARC	2830 B	1.00	0.00	69.00	\$76.48
5394710100	2	CARRUBA MICHAEL D	2904 A	1.00	0.00	69.00	\$76.48
5394710200	2	MURILLO ANTONIO M & ROSA	2906 A	1.00	0.00	69.00	\$76.48
5394730100	1	MORA FAMILY TRUST 09-17-04	1244 30TH	2.87	75.00	100.00	\$265.72
5394730200	1	ARBAUGH MARGARET TRUST 12-11-02	1232 30TH	13.68	65.00	0.00	\$721.33
5394730300	2	TOM YUEN YEE	2975 A	2.10	0.00	50.00	\$119.39
5394730400	2	LAMSON CALIFORNIA L L C	2965 A	4.20	0.00	67.00	\$224.44
5394730500	2	ROMERO BEATRIZ A	2961 A	1.00	0.00	69.00	\$76.48
5394730600	2	LINZING ELIZABETH L	2951 A	1.00	0.00	69.00	\$76.48
5394730700	2	LINZING ELIZABETH L		1.00	0.00	69.00	\$76.48
5394731000	2	LAMSON CALIFORNIA L L C	2921 A	4.20	0.00	75.00	\$227.91
5394731300	2	HOWARD BRUCE V & LYNNE M	2903 A	2.80	0.00	70.00	\$160.62
5394731400	2	FITZHENRY OXFORD TRUST 07-12-99	1223 29TH	1.00	0.00	69.00	\$76.48
5394731500	2	SEVILLA ENRIQUE & ANITA F	1211 29TH	1.40	0.00	40.00	\$82.48
5394731600	2	GARCIA MARIA L	2906 B	1.00	0.00	69.00	\$76.48
5394731700	2	MCLEAN THOMAS M TRUST 10-16-03	2910 B	1.00	0.00	69.00	\$76.48
5394731800	2	FITZGERALD HEATHER	2918 B	1.40	0.00	50.00	\$86.83
5394731900	2	PELLECCER CARLOS P & LYDIA	2926 B	2.10	0.00	32.00	\$111.57
5394732000	2	PAREDES MICHAEL R & ALLISON E	2932 B	1.40	0.00	33.00	\$79.44
5394732100	2	SEBASTIAN FRANCISCO	2940 B	1.00	0.00	69.00	\$76.48

000453

CITY OF SAN DIEGO
Greater Golden Hill Maintenance Assessment District
Assessment Roll 2007-08

Assessor's Parcel Number	Zone	Owner Name(s)	Site Address	SFE	Zone 1 LFF	Zone 2 LFF	Assmnt
5394732200	2	KIMMICH REVOCABLE FAMILY TRUST 02-16-96	2948 B	1.40	0.00	33.00	\$79.44
5394732300	2	FINK WILLIAM C & MARY A	2950 B	7.00	0.00	100.00	\$368.99
5394732400	2	ECHENIQUE LEONE	2968 B	1.00	0.00	69.00	\$76.48
5394732500	2	STINSON BARRY TRUST 07-07-94	2980 B	1.00	0.00	69.00	\$76.48
5394732600	1	EVANS DICK & MARIE LIVING TRUST 02-20-96	2982 B	7.00	140.00	100.00	\$535.96
5394732700	2	CANEDO JOSEPH & CONNIE TRUST 11-22-96	2935 A	1.00	0.00	69.00	\$76.48
5394732800	2	45041 L L C	2913 A	7.00	0.00	105.00	\$371.16
5394820200	2	CARTAGENA ERIC N TRUST 11-10-05	3038 A	1.00	0.00	69.00	\$76.48
5394820300	2	HEFLEY JASON R	3044 A	1.00	0.00	69.00	\$76.48
5394820400	2	JIMENEZ EVELLIO A & PETRA H	1302 GROVE	1.00	0.00	69.00	\$76.48
5394820500	1	YEVICK LARRY D	1301 FERN	13.36	55.00	55.00	\$718.54
5394830100	2	FORD JASON M	3070 A	1.00	0.00	69.00	\$76.48
5394830200	2	MERRITT MARIA C	3072 A	1.00	0.00	69.00	\$76.48
5394830300	2	MCQUAID JEFFREY B	3082 A	1.00	0.00	69.00	\$76.48
5394830400	2	JIMENEZ PETRA H & EVILIO A	3086 A	1.00	0.00	69.00	\$76.48
5394840900	2	WALLER CINDY L	3035 A	1.40	0.00	50.00	\$86.83
5394841000	2	DURSO ELIZABETH R	3043 A	1.40	0.00	50.00	\$86.83
5394841100	2	LOPEZ-MATEOS ELENA	3049 A	1.40	0.00	50.00	\$86.83
5394841600	2	LEAVITT INVESTMENT CO	3087 A	7.70	0.00	50.00	\$379.84
5394841700	2	ZIESENISS PETER A & WEATHERUP ELLE Z	3091 A	1.00	0.00	69.00	\$76.48
5394841800	2	SAWAYA PROPERTIES L L C	1244 31ST	1.00	0.00	69.00	\$76.48
5394841900	2	FERGUSON DENNIS T & TAVES SHIRLEY	1232 31ST	2.10	0.00	50.00	\$119.39
5394842000	2	KNOCK RICK & JENNIFER	1228 31ST	1.40	0.00	40.00	\$82.48
5394842100	2	MAGEE REGINALD J	1218 31ST	2.10	0.00	40.00	\$115.04
5394842200	2	LEAVITT INVESTMENT CO THE	1208 31ST	2.80	0.00	150.00	\$195.37
5394842300	2	LAREAU JEANNE E TRUST 02-01-90	3080 B	1.40	0.00	50.00	\$86.83
5394842800	2	JACOME MELCHOR	3052 B	2.80	0.00	50.00	\$151.94
5394842900	2	JOHNSTON KIM A & GABRIELA G	3042 B	2.10	0.00	50.00	\$119.39
5394843000	2	LEBHERZ INVESTMENTS L L C	3036 B	7.00	0.00	50.00	\$347.28
5394843100	2	PULIDO ELISEO & MARIA	3028 B	2.10	0.00	50.00	\$119.39
5394843200	2	DEUTSCHE BANK NATIONAL TRUST CO	3018 B	1.40	0.00	50.00	\$86.83
5394843300	1	LUXNER ANDREW J	1219 30TH	1.40	40.00	0.00	\$112.38
5394843400	1	MURPHY STEPHEN M & DAWN M	1215 30TH	1.40	50.00	0.00	\$123.95
5394843500	1	ISAACS CAROLYN K	1203 30TH	1.00	51.00	23.00	\$116.19
5394843600	1	SAN DIEGO UNIFIED SCHOOL DISTRICT		22.16	123.00	172.00	\$1263.64
5394843700	2	LEAVITT INVESTMENT COMPANY	3060 B	21.00	0.00	125.00	\$1030.97
5394843801	2	DELEO DELISA	3065 A	0.70	0.00	8.00	\$36.03
5394843802	2	AGUILAR FELIPE & CAHUE DULCE M	3065 A	0.70	0.00	8.00	\$36.03
5394843803	2	NEFF GEOFFREY L & BRENEE K	3065 A	0.70	0.00	8.00	\$36.03
5394843804	2	CASARES ALVARO L	3065 A	0.70	0.00	8.00	\$36.03
5394843900	2	REHBERG MICHAEL	3059 A	1.00	0.00	69.00	\$76.48
5394910100	2	COOPER ALYCE S	3102 A	1.00	0.00	69.00	\$76.48
5394910200	2	DUNN CHERYL	3116 A	1.00	0.00	69.00	\$76.48
5394910300	2	FARRIS LAND TRUST AGREEMENT 12-27-91	1308 EDGEMONT	1.00	0.00	69.00	\$76.48
5394920200	2	HOLLINS MARGARET A	3166 A	1.00	0.00	69.00	\$76.48
5394920300	2	ANDERSON WILLIAM E & YOKO	3176 A	1.40	0.00	48.00	\$85.96
5394920400	2	ANDERSON WILLIAM E		1.00	0.00	198.00	\$132.51
5394930100	2	BENEDICT ELSA	1245 EDGEMONT	1.00	0.00	69.00	\$76.48
5394930200	2	FAY IONE M	1239 EDGEMONT	1.00	0.00	69.00	\$76.48
5394930300	2	ROGALA JOHN T & AMY L	1227 EDGEMONT	1.00	0.00	69.00	\$76.48
5394930400	2	HOOGBRUIJN ROBERT R & ELSA L	1219 EDGEMONT	1.00	0.00	69.00	\$76.48
5394930500	2	DIMOCK CHARLES	3154 B	2.80	0.00	195.00	\$214.91
5394931100	2	WARD BILLY R & ANN M	3180 B	1.40	0.00	210.00	\$156.32
5394931200	2	TELICZAN STANLEY J & COHAGAN KIMBERLY A	3174 B	1.00	0.00	69.00	\$76.48

000454

CITY OF SAN DIEGO
Greater Golden Hill Maintenance Assessment District
Assessment Roll 2007-08

Assessor's Parcel Number	Zone	Owner Name(s)	Site Address	SFE	Zone 1 LFF	Zone 2 LFF	Assmnt
5394931300	2	LOWER JEFFREY & LARA M REVOCABLE TRUST	3172 B	1.00	0.00	69.00	\$76.48
5394931400	2	LIAS LUIS E & LUZ E	3170 B	1.00	0.00	69.00	\$76.48
5394931500	2	OSBORNE DONNA S	3175 A	1.00	0.00	69.00	\$76.48
5394931800	2	CLARK SUSAN K REVOCABLE TRUST 01-04-02	3177 A	1.40	0.00	50.00	\$86.83
5394931900	2	MARTS FAMILY TRUST 10-23-89	3171 A	1.00	0.00	69.00	\$76.48
5394932000	2	KRATZSCHMAR MARC & ST LEGER JUDY	3181 A	1.00	0.00	69.00	\$76.48
5394932100	2	SHIH JOHN C	3191 A	1.00	0.00	69.00	\$76.48
5394940100	2	VELEZ PABLO	1245 31ST	1.00	0.00	69.00	\$76.48
5394940200	2	ELLIS MATTHEW	1235 31ST	1.40	0.00	50.00	\$86.83
5394940300	2	LERTPAICHAISON CHATCHAI & BONNIE L	1227 31ST	1.00	0.00	69.00	\$76.48
5394940400	2	CAFFEY CAROLE R	1215 31ST	1.40	0.00	50.00	\$86.83
5394940500	2	BRYCE MARK A	1211 31ST	1.00	0.00	69.00	\$76.48
5394940600	2	HERRMANN RICHARD F TRUST 12-27-00	3104 B	1.00	0.00	69.00	\$76.48
5394940700	2	CONTRERAS PAUL A	3112 B	1.00	0.00	69.00	\$76.48
5394940800	2	VIDANA MELISSA	3124 B	1.00	0.00	69.00	\$76.48
5394940900	2	RICHARDS RUTH E	1204 EDGEMONT	1.00	0.00	69.00	\$76.48
5394941000	2	ANTONELLIS-PARSONS WILLIAM J	1212 EDGEMONT	1.00	0.00	69.00	\$76.48
5394941100	2	HARRIS ERIC B & MAY L	1222 EDGEMONT	1.00	0.00	69.00	\$76.48
5394941200	2	HUESO JOSE A & RIOS RUTH	1228 EDGEMONT	1.00	0.00	69.00	\$76.48
5394941300	2	STOVER ERIK C & AMY B	1236 EDGEMONT	1.40	0.00	50.00	\$86.83
5394941400	2	JUDKINS WILLARD K & JOAN E REVOCABLE	3121 A	1.00	0.00	69.00	\$76.48
5394941500	2	MUNNO ROSE M	1246 EDGEMONT	1.00	0.00	69.00	\$76.48
5395000400	2	HOUSING AUTHORITY CITY OF SAN DIEGO		6.09	0.00	133.00	\$341.01
5395000500	2	GONZALEZ ANTHONY J L	1301 33RD	1.00	0.00	69.00	\$76.48
5395000600	2	MOHLAY JOHN		1.00	0.00	75.00	\$79.08
5395003100	2	MADDOX WILLIAM C & NOREEN	3248 A	1.00	0.00	69.00	\$76.48
5395003200	2	CITY OF SAN DIEGO		4.60	0.00	250.00	\$322.52
5395003300	2	CITY OF SAN DIEGO		4.60	0.00	603.00	\$475.84
5395003400	2	SAN DIEGO UNIFIED SCHOOL DISTRICT		1.00	0.00	877.00	\$427.42
5395210100	2	JANCO L L C		1.00	0.00	80.00	\$81.26
5395210200	2	JANCO L L C		1.00	0.00	92.00	\$86.47
5395210301	2	MAULE STEVEN L	2861 B	0.70	0.00	8.00	\$36.03
5395210302	2	PULIDO FELIPE N & NAOMI	2861 B	0.70	0.00	8.00	\$36.03
5395210303	2	VASQUEZ MARIA E	2861 B	0.70	0.00	8.00	\$36.03
5395210304	2	ALLEN CHRISTOPHER L	2861 B	0.70	0.00	8.00	\$36.03
5395210305	2	ELLIOTT HOLLY	2861 B	0.70	0.00	8.00	\$36.03
5395210306	2	MATTINGLY THOMAS H	2861 B	0.70	0.00	8.00	\$36.03
5395210307	2	MATTINGLY THOMAS	2861 B	0.70	0.00	8.00	\$36.03
5395210308	2	FLORES ZENAIDA O	2861 B	0.70	0.00	8.00	\$36.03
5395210400	2	GARCIA TOMAS & JOSEFINA	2853 B	1.00	0.00	69.00	\$76.48
5395210500	2	RICH CHRISTY W & VIVIAN C FAMILY TRUST	2841 B	3.50	0.00	50.00	\$184.50
5395210600	2	RICH CHRISTY W & VIVIAN C FAMILY TRUST	2833 B	2.80	0.00	50.00	\$151.94
5395210700	2	HOLDER SCOTT	2825 B	2.80	0.00	50.00	\$151.94
5395210800	1	VIBAL LILIOSA D	2821 B	8.89	45.00	0.00	\$471.94
5395210900	1	STALL JOHN E & DEBORAH N	3011 B	9.10	25.00	0.00	\$458.74
5395211000	1	STALL JOHN E & DEBORAH N	2805 B	9.10	100.00	70.00	\$575.86
5395211100	1	SERIES 4 OF CYPRIAS ENTERPRISES L L C	1129 28TH	4.20	50.00	0.00	\$256.20
5395211200	1	LAITA EDGAR H & SANDRA L	1119 28TH	18.93	50.00	0.00	\$951.97
5395211300	1	CROSBY SCOTT	1107 28TH	2.80	40.00	0.00	\$178.51
5395211400	1	PEARCE FAMILY TRUST	2804 C	1.00	51.00	23.00	\$116.19
5395211500	2	BARRON FRANCISCO & GUADALUPE	2812 C	1.00	0.00	69.00	\$76.48
5395211600	2	LAITA EDGAR H & SANDRA L	2820 C	1.00	0.00	40.00	\$63.88
5395211700	2	DUDEK J D TRUST 12-17-02	2828 C	4.20	0.00	50.00	\$217.06
5395211800	2	DAVIS JANICE	2836 C	1.00	0.00	69.00	\$76.48

CITY OF SAN DIEGO
Greater Golden Hill Maintenance Assessment District
Assessment Roll 2007-08

Assessor's **000455**

Parcel Number	Zone	Owner Name(s)	Site Address	SFE	Zone 1 LFF	Zone 2 LFF	Assmnt
5395211901	2	FOSTER LESLIE B TRUST 08-25-04	2840 C	0.70	0.00	8.00	\$36.03
5395211902	2	COSTANTINI ANGELO V	2840 C	0.70	0.00	8.00	\$36.03
5395211903	2	BRITTON NESIA L	2840 C	0.70	0.00	8.00	\$36.03
5395211904	2	FOSTER W L JR L P	2840 C	0.70	0.00	8.00	\$36.03
5395211905	2	NEELY SONJA M	2840 C	0.70	0.00	8.00	\$36.03
5395211906	2	HASHAGEN MARC W	2840 C	0.70	0.00	8.00	\$36.03
5395211907	2	CANDELORE MILDRED F REVOCABLE FAMILY	2840 C	0.70	0.00	8.00	\$36.03
5395211908	2	DELEON BRIAN & MARYCRUZ	2840 C	0.70	0.00	8.00	\$36.03
5395211909	2	FOSTER LESLIE B TRUST 08-25-04	2840 C	0.70	0.00	8.00	\$36.03
5395212001	2	LAPAGLIA ERIK N & AMY K	2852 C	0.70	0.00	8.00	\$36.03
5395212002	2	NOCE ALFREDO F	2852 C	0.70	0.00	8.00	\$36.03
5395212003	2	BROWN A J COENEN	2852 C	0.70	0.00	8.00	\$36.03
5395212004	2	MENDOZA GERMAN	2852 C	0.70	0.00	8.00	\$36.03
5395212005	2	DAVIDSON HOPE H TR	2852 C	0.70	0.00	8.00	\$36.03
5395212006	2	VALERI NICOLE J	2852 C	0.70	0.00	8.00	\$36.03
5395212007	2	BELLIS SHARON A	2852 C	0.70	0.00	8.00	\$36.03
5395212008	2	CHERNER EDGAR	2852 C	0.70	0.00	8.00	\$36.03
5395212009	2	REYES JORGE O & GARCIA CLAUDIA	2852 C	0.70	0.00	8.00	\$36.03
5395212100	2	HOM WON SEN Q REVOCABLE TRUST 01-20-91	2856 C	1.40	0.00	75.00	\$97.68
5395212200	2	JANCO L L C	2864 C	1.40	0.00	50.00	\$86.83
5395212300	2	JANCO L L C		1.00	0.00	50.00	\$68.23
5395212400	2	JANCO L L C		1.00	0.00	80.00	\$81.26
5395220100	1	OATES BETTIE L	2805 C	1.00	51.00	23.00	\$116.19
5395220200	2	MEDINA ROBERT L	2811 C	1.00	0.00	69.00	\$76.48
5395220300	1	BAJON MEGAN	1033 28TH	1.00	51.00	23.00	\$116.19
5395220400	2	LOEHR DANIEL J	2819 C	1.00	0.00	69.00	\$76.48
5395220500	1	BLATT CHRISTOPHER	1025 28TH	3.50	52.00	0.00	\$225.45
5395220600	1	AOIFE L P	1013 28TH	4.90	75.00	0.00	\$318.17
5395220700	1	AOIFE L P	2804 BROADWAY	3.50	75.00	90.00	\$291.13
5395220800	2	OGILVIE FRANCIS H	2818 BROADWAY	2.80	0.00	50.00	\$151.94
5395221001	2	SMORADA LYNN M TRUST 10-21-03	2835 C	0.70	0.00	8.00	\$36.03
5395221002	2	STEEVES ROBERT C	2835 C	0.70	0.00	8.00	\$36.03
5395221003	2	ANTHONY ROBERT L & MARY A	2835 C	0.70	0.00	8.00	\$36.03
5395221004	2	LOPEZ MATILDE M	2835 C	0.70	0.00	8.00	\$36.03
5395221005	2	VERCRUYSSSEN KELLY A	2835 C	0.70	0.00	8.00	\$36.03
5395221006	2	MEYERS GENE	2835 C	0.70	0.00	8.00	\$36.03
5395221007	2	DUDLEY CHARLOTTE	2835 C	0.70	0.00	8.00	\$36.03
5395221008	2	VANCE THOMAS A & JOANN W FAMILY TRUST	2835 C	0.70	0.00	8.00	\$36.03
5395221009	2	RANKIN DAIL	2835 C	0.70	0.00	8.00	\$36.03
5395221010	2	ARNDT MARC C	2835 C	0.70	0.00	8.00	\$36.03
5395221100	2	WHELAN JOHN J TRUST 05-08-98	2843 C	7.00	0.00	50.00	\$347.28
5395221200	2	DAVIS WILLIAM M TR	2849 C	3.50	0.00	50.00	\$184.50
5395221300	2	JODZIO FRANK M & VICTORIA	2859 C	1.40	0.00	50.00	\$86.83
5395221400	2	NEMESKERI KARL & HAY SYLVIA	2865 C	2.80	0.00	50.00	\$151.94
5395221500	2	SIMPSON SANDRA D LIVING TRUST 11-15-00	2873 C	3.50	0.00	44.00	\$181.89
5395221601	2	LEVY ISRAEL IRA	1040 29TH	0.70	0.00	8.00	\$36.03
5395221602	2	WAYSHVILLE TODD M	1040 29TH	0.70	0.00	8.00	\$36.03
5395221603	2	CAPUTO JOSEPH A	1040 29TH	0.70	0.00	8.00	\$36.03
5395221604	2	D J J FAMILY REVOCABLE TRUST 07-08-98		0.70	0.00	8.00	\$36.03
5395221605	2	KALE JUDY	1040 29TH	0.70	0.00	8.00	\$36.03
5395221606	2	MOINAT ROBERT	1040 29TH	0.70	0.00	8.00	\$36.03
5395221700	2	MALDONADO JOSE G & GAMEZ ALMA L	1030 29TH	1.00	0.00	69.00	\$76.48
5395221800	2	WRIGHT ERNESTINE E	1022 29TH	1.40	0.00	40.00	\$82.48
5395221900	2	SIDDELL LEROY G	1012 29TH	1.40	0.00	150.00	\$130.26

000456

CITY OF SAN DIEGO
Greater Golden Hill Maintenance Assessment District
Assessment Roll 2007-08

Assessor's Parcel Number	Zone	Owner Name(s)	Site Address	SFE	Zone 1 LFF	Zone 2 LFF	Assmnt
5395222000	2	SHELBY JULIAN K	2880 BROADWAY	1.00	0.00	69.00	\$76.48
5395222100	2	REDFERN JOHN T TR	2870 BROADWAY	6.30	0.00	50.00	\$314.73
5395222200	2	DOWDY LEWIS H VI TRUST 02-05-99	2858 BROADWAY	4.20	0.00	50.00	\$217.06
5395222300	2	BOOTH SANDRA L & ADAMCZYK EDWARD J	2850 BROADWAY	2.80	0.00	50.00	\$151.94
5395222400	2	FINDLAY NANCY V REVOCABLE LIVING TRUST	2842 BROADWAY	3.50	0.00	38.00	\$179.28
5395222500	2	DOLAN CHRISTOPHER J	2834 BROADWAY	2.80	0.00	67.00	\$159.32
5395222600	2	GERSTNER BERNARD E & BETTY L	2828 BROADWAY	1.40	0.00	50.00	\$86.83
5395222700	2	ABOVE THE CLOUDS INC	2819 C	1.00	0.00	69.00	\$76.48
5395223000	2	DAVIS WILLIAM M TR	2827 C	1.00	0.00	69.00	\$76.48
5395310100	2	WARD BILLY R & TULSA M	2909 B	1.00	0.00	69.00	\$76.48
5395310200	2	MURILLO ANTONIO M & ROSA M	2911 B	1.40	0.00	50.00	\$86.83
5395310300	2	SUMMERS JAMES	2921 B	1.00	0.00	69.00	\$76.48
5395310401	2	HONADLE ALAN R	2929 B	0.70	0.00	8.00	\$36.03
5395310402	2	STAPLETON PAUL N	2929 B	0.70	0.00	8.00	\$36.03
5395310403	2	BENEDICT ELSA D	2929 B	0.70	0.00	8.00	\$36.03
5395310404	2	CLARK BARBARA A	2929 B	0.70	0.00	8.00	\$36.03
5395310405	2	VALLIN DANIEL R	2929 B	0.70	0.00	8.00	\$36.03
5395310406	2	LEMAY MOSES JR TRUST 12-24-99	2929 B	0.70	0.00	8.00	\$36.03
5395310407	2	ECHAVE ERNESTO	2929 B	0.70	0.00	8.00	\$36.03
5395310500	2	ARNOLD TERRY S & MARTHA W	2933 B	3.50	0.00	50.00	\$184.50
5395310600	2	FOLAND GALE	2941 B	1.00	0.00	69.00	\$76.48
5395310700	2	TROIDL PAUL F & ANA B	2945 B	1.00	0.00	69.00	\$76.48
5395310800	2	TROIDL PAUL & ANA	2949 B	1.40	0.00	25.00	\$75.97
5395310900	2	SANCHEZ MARIA A	2955 B	2.10	0.00	37.00	\$113.74
5395311000	2	VARGAS ELOISA	2959 B	1.00	0.00	69.00	\$76.48
5395311101	2	ELLISON VERNIE L	2967 B	0.70	0.00	8.00	\$36.03
5395311102	2	KILLENS THURMAN & PEARLIE	2967 B	0.70	0.00	8.00	\$36.03
5395311103	2	JAMES JOSEPH E	2967 B	0.70	0.00	8.00	\$36.03
5395311104	2	WESTENFELDT FATEN	2967 B	0.70	0.00	8.00	\$36.03
5395311105	2	CHEVIS JOHN R	2967 B	0.70	0.00	8.00	\$36.03
5395311106	2	AMDEMIKEAL JOY T	2967 B	0.70	0.00	8.00	\$36.03
5395311107	2	FLORES JOSE L	2967 B	0.70	0.00	8.00	\$36.03
5395311108	2	AMARILLAS JUAN E & CLEOTILDE	2967 B	0.70	0.00	8.00	\$36.03
5395311109	2	STEWART RUSSELL	2967 B	0.70	0.00	8.00	\$36.03
5395311110	2	VANSLYKE MABEL J FAMILY TRUST 08-18-99	2967 B	0.70	0.00	8.00	\$36.03
5395311200	2	ARNOLD TERRY S & MARTHA W	2975 B	1.00	0.00	69.00	\$76.48
5395311500	1	MEZEY EVE	1120 30TH	2.80	50.00	0.00	\$190.08
5395311600	1	DICKERHOFF CHARLES H	1102 30TH	4.90	90.00	75.00	\$368.09
5395312100	2	STINSON BARRY TRUST 07-07-94	2948 C	2.10	0.00	50.00	\$119.39
5395312200	2	FLORES JOSE C & CARMEN S	2940 C	1.00	0.00	69.00	\$76.48
5395312300	2	BURGER ANDREW J & DEBORAH G		1.00	0.00	25.00	\$57.37
5395312600	2	CITY OF SAN DIEGO		4.60	0.00	80.00	\$248.69
5395312700	2	BURGER ANDREW J & DEBORAH G	2930 C	4.90	0.00	100.00	\$271.32
5395312800	2	BURGER ANDREW J & DEBORAH G		1.00	0.00	50.00	\$68.23
5395312900	1	SIMS THOMAS	1144 30TH	1.00	140.00	100.00	\$252.55
5395313000	2	SEKERES ANDREW & SUSAN O	2972 C	1.00	0.00	69.00	\$76.48
5395313100	2	HOLM B GRANT	2980 C	1.00	0.00	69.00	\$76.48
5395313201	2	BACA GRACE G	2956 C	0.70	0.00	8.00	\$36.03
5395313202	2	RAMRAKHA MICHAEL S & SONYA L	2956 C	0.70	0.00	8.00	\$36.03
5395313203	2	MICHAELS STEVEN	2956 C	0.70	0.00	8.00	\$36.03
5395313204	2	RAPOZO DANIELLE	2956 C	0.70	0.00	8.00	\$36.03
5395313205	2	ZEMBRYCKI ELAINE	2956 C	0.70	0.00	8.00	\$36.03
5395313206	2	SHIPLEY JOSEPH	2956 C	0.70	0.00	8.00	\$36.03
5395313207	2	ELYEA WILLIAM A	2956 C	0.70	0.00	8.00	\$36.03

000457

CITY OF SAN DIEGO
Greater Golden Hill Maintenance Assessment District
Assessment Roll 2007-08

Assessor's Parcel Number	Zone	Owner Name(s)	Site Address	SFE	Zone 1 LFF	Zone 2 LFF	Assmnt
5395313208	2	CEBALLOS VICTOR & JERI	2956 C	0.70	0.00	8.00	\$36.03
5395313209	2	DEJESUS ROBERTO	2956 C	0.70	0.00	8.00	\$36.03
5395313210	2	SHIN ALEXANDRA	2956 C	0.70	0.00	8.00	\$36.03
5395313211	2	TOM JEFFERY Y G	2956 C	0.70	0.00	8.00	\$36.03
5395313212	2	ZEMBRYCKI ELAINE M	2956 C	0.70	0.00	8.00	\$36.03
5395313213	2	KEREKES MARY F	2956 C	0.70	0.00	8.00	\$36.03
5395313214	2	KIRSCH LARA D	2956 C	0.70	0.00	8.00	\$36.03
5395313215	2	HANSEN WILFRED H	2956 C	0.70	0.00	8.00	\$36.03
5395313216	2	LIBERMAN IRINA E	2956 C	0.70	0.00	8.00	\$36.03
5395313217	2	MROSS VINCENT B	2956 C	0.70	0.00	8.00	\$36.03
5395313218	2	DAVILLE DOMINIQUE	2956 C	0.70	0.00	8.00	\$36.03
5395313219	2	MCGREGOR LAURIE S & PAMELA S	2956 C	0.70	0.00	8.00	\$36.03
5395313220	2	MATSON FAMILY TRUST 03-24-00	2956 C	0.70	0.00	8.00	\$36.03
5395313221	2	ST JEAN CHRISTOPHER & MARICELA	2956 C	0.70	0.00	8.00	\$36.03
5395313222	2	BOURDEAU STEVEN W	2956 C	0.70	0.00	8.00	\$36.03
5395320100	2	WHITELEY DIANE M REVOCABLE 2005 TRUST	2905 C	1.00	0.00	69.00	\$76.48
5395320200	2	FLORES FEDERICO A & MARIA DEJESUS	1035 29TH	1.00	0.00	69.00	\$76.48
5395320600	2	HIRMEZ SAAD	2957 C	1.00	0.00	69.00	\$76.48
5395320700	2	ISAACS JACQUELINE B	2967 C	1.00	0.00	69.00	\$76.48
5395320800	2	HIRMEZ ZUHAIR		1.00	0.00	50.00	\$68.23
5395320900	1	HIRMEZ SAAD	2985 C	20.54	140.00	100.00	\$1175.51
5395321500	2	NEMSHACK WILLIAM R	2916 BROADWAY	1.00	0.00	69.00	\$76.48
5395321600	2	NEMSHACK WILLIAM R	2912 BROADWAY	1.00	0.00	69.00	\$76.48
5395321700	2	HANSEN FAMILY TRUST 10-13-98	1017 29TH	2.10	0.00	190.00	\$180.19
5395321901	1	SMITH ERIC D	1002 30TH	0.70	7.00	5.00	\$43.33
5395321902	1	ROSS MICHAEL	1002 30TH	0.70	7.00	5.00	\$43.33
5395321903	1	HASENSTAB MICHELLE L	1002 30TH	0.70	7.00	5.00	\$43.33
5395321904	1	SANCHEZ ANGELINA	1002 30TH	0.70	7.00	5.00	\$43.33
5395321905	1	JACKSON JOHN B & LERNA R	1002 30TH	0.70	7.00	5.00	\$43.33
5395321906	1	MCGLYNN P DONOVAN	1002 30TH	0.70	7.00	5.00	\$43.33
5395321907	1	MCCAULEY JOSEPH	1002 30TH	0.70	7.00	5.00	\$43.33
5395321908	1	SAFRONOVA OLGA Y	1002 30TH	0.70	7.00	5.00	\$43.33
5395321909	1	HERNANDEZ JULIO R & MARTHA	1002 30TH	0.70	7.00	5.00	\$43.33
5395321910	1	RUSH TODD M	1002 30TH	0.70	7.00	5.00	\$43.33
5395321911	1	SALVAGNI JASON	1002 30TH	0.70	7.00	5.00	\$43.33
5395321912	1	RAMIREZ PORFIE B	1002 30TH	0.70	7.00	5.00	\$43.33
5395321913	1	SCHAFFER TIMOTHY J	1002 30TH	0.70	7.00	5.00	\$43.33
5395321914	1	JOHNSON TYLER D	1002 30TH	0.70	7.00	5.00	\$43.33
5395321915	1	ALPINE INVESTMENTS L L C	1002 30TH	0.70	7.00	5.00	\$43.33
5395321916	1	LAFONTANT CHRISTINE	1002 30TH	0.70	7.00	5.00	\$43.33
5395321917	1	VELASCO RENE O	1002 30TH	0.70	7.00	5.00	\$43.33
5395321918	1	TRAN NHU N	1002 30TH	0.70	7.00	5.00	\$43.33
5395321919	1	JARA DENISE	1002 30TH	0.70	7.00	5.00	\$43.33
5395321920	1	DELAROSA LEOBARDO	1002 30TH	0.70	7.00	5.00	\$43.33
5395322201	2	WILLIAMS VICTORIA	2960 BROADWAY	0.70	0.00	8.00	\$36.03
5395322202	2	CARTER ALICE M	2960 BROADWAY	0.70	0.00	8.00	\$36.03
5395322203	2	STANKIEWICZ ADAM	2960 BROADWAY	0.70	0.00	8.00	\$36.03
5395322204	2	CEBREROS ELVA	2960 BROADWAY	0.70	0.00	8.00	\$36.03
5395322205	2	JACKSON CHARLES L	2960 BROADWAY	0.70	0.00	8.00	\$36.03
5395322206	2	EVERETT DEE D	2960 BROADWAY	0.70	0.00	8.00	\$36.03
5395322207	2	BISHOP CHRISTINA	2960 BROADWAY	0.70	0.00	8.00	\$36.03
5395322208	2	KEEFNER CLARA J	2960 BROADWAY	0.70	0.00	8.00	\$36.03
5395322209	2	TRAVIS SHARON M TRUST 09-05-01	2960 BROADWAY	0.70	0.00	8.00	\$36.03
5395322210	2	BARRY PAUL TRUST 03-09-05	2960 BROADWAY	0.70	0.00	8.00	\$36.03

000458

CITY OF SAN DIEGO
Greater Golden Hill Maintenance Assessment District
Assessment Roll 2007-08

Assessor's Parcel Number	Zone	Owner Name(s)	Site Address	SFE	Zone 1 LFF	Zone 2 LFF	Assmnt
5395322211	2	HARRIS LARRY O & ANGELEEN G	2960 BROADWAY	0.70	0.00	8.00	\$36.03
5395322212	2	BAINES JOSEPH F SEPARATE PROPERTY	2960 BROADWAY	0.70	0.00	8.00	\$36.03
5395322213	2	MATHEWS LESLIE N	2960 BROADWAY	0.70	0.00	8.00	\$36.03
5395322214	2	SILVERMAN-STUCKER TRUST 03-31-05	2950 BROADWAY	0.70	0.00	8.00	\$36.03
5395322215	2	ESCOBEDO MARIA G	2950 BROADWAY	0.70	0.00	8.00	\$36.03
5395322216	2	RODRIGUEZ ALEJANDRO	2950 BROADWAY	0.70	0.00	8.00	\$36.03
5395322217	2	OMALLEY PATRICK C	2950 BROADWAY	0.70	0.00	8.00	\$36.03
5395322218	2	NAZARINIA MICHAEL	2950 BROADWAY	0.70	0.00	8.00	\$36.03
5395322219	2	JORDAN MARK D & GRETCHEN A	2950 BROADWAY	0.70	0.00	8.00	\$36.03
5395322220	2	HONG ALBERT	2950 BROADWAY	0.70	0.00	8.00	\$36.03
5395322221	2	MCDUFFIE JOAN M	2950 BROADWAY	0.70	0.00	8.00	\$36.03
5395322222	2	ELLIS ALICJA LIVING TRUST	2950 BROADWAY	0.70	0.00	8.00	\$36.03
5395322223	2	FLATER SHAUN W	2950 BROADWAY	0.70	0.00	8.00	\$36.03
5395322224	2	HENEIN SAMY S	2950 BROADWAY	0.70	0.00	8.00	\$36.03
5395322225	2	FULSEBAKKE J A REVOCABLE LIVING TRUST	2950 BROADWAY	0.70	0.00	8.00	\$36.03
5395322226	2	MARTICORENA PAUL F	2950 BROADWAY	0.70	0.00	8.00	\$36.03
5395322227	2	BRISENO MARTA M	2950 BROADWAY	0.70	0.00	8.00	\$36.03
5395322228	2	VANSLYKE MABEL J FAMILY TRUST 08-18-89	2940 BROADWAY	0.70	0.00	8.00	\$36.03
5395322229	2	ENAKA MIKI	2940 BROADWAY	0.70	0.00	8.00	\$36.03
5395322230	2	LITTLE JAMES & SPURLING KATHERINE	2940 BROADWAY	0.70	0.00	8.00	\$36.03
5395322231	2	OROPEZA SERGIO LIVING TRUST 10-22-04	2940 BROADWAY	0.70	0.00	8.00	\$36.03
5395322232	2	MCCOMAS JEFFERY D	2940 BROADWAY	0.70	0.00	8.00	\$36.03
5395322233	2	COOPER VIRGINIA J	2940 BROADWAY	0.70	0.00	8.00	\$36.03
5395322234	2	LOSEE KENDRA	2940 BROADWAY	0.70	0.00	8.00	\$36.03
5395322235	2	MARTINEZ ROBERTO & YOLANDA	2940 BROADWAY	0.70	0.00	8.00	\$36.03
5395322236	2	BOSKER MARY J	2940 BROADWAY	0.70	0.00	8.00	\$36.03
5395322237	2	FLETCHER ROBERT & SUSAN	2940 BROADWAY	0.70	0.00	8.00	\$36.03
5395322238	2	CLENET JEAN-CHRISTOPHE	2940 BROADWAY	0.70	0.00	8.00	\$36.03
5395322239	2	MOYENDA KADUMU	2940 BROADWAY	0.70	0.00	8.00	\$36.03
5395322240	2	LAFFITTE THADDEUS	2940 BROADWAY	0.70	0.00	8.00	\$36.03
5395322241	2	DIEZMO AGNES	2940 BROADWAY	0.70	0.00	8.00	\$36.03
5395322401	2	BRINK RYAN E	2921 C	0.70	0.00	8.00	\$36.03
5395322402	2	BENITEZ FERNANDO A	2921 C	0.70	0.00	8.00	\$36.03
5395322403	2	OCHOA NANCY	2921 C	0.70	0.00	8.00	\$36.03
5395322404	2	RUSSELL DANIEL	2921 C	0.70	0.00	8.00	\$36.03
5395322405	2	SEVILLA MARK G	2921 C	0.70	0.00	8.00	\$36.03
5395322406	2	MATA JESUS M	2921 C	0.70	0.00	8.00	\$36.03
5395322407	2	SALM FARRAH L	2921 C	0.70	0.00	8.00	\$36.03
5395322408	2	SAYLOR EMORY M & ESMERALDA	2931 C	0.70	0.00	8.00	\$36.03
5395322409	2	DEL TORO HOLDINGS L L C	2931 C	0.70	0.00	8.00	\$36.03
5395322410	2	OLEAR NANCY J	2931 C	0.70	0.00	8.00	\$36.03
5395322411	2	QUINTERO BLANCA	2931 C	0.70	0.00	8.00	\$36.03
5395322412	2	WHITE BENJAMIN W	2931 C	0.70	0.00	8.00	\$36.03
5395322413	2	MBUGUA ROSEBELL	2931 C	0.70	0.00	8.00	\$36.03
5395322414	2	BARKETT ETHAN & SHANNEN	2941 C	0.70	0.00	8.00	\$36.03
5395322415	2	SLEDGE DARYL B & MEGUMI	2941 C	0.70	0.00	8.00	\$36.03
5395322416	2	BRDICKO TRACY	2941 C	0.70	0.00	8.00	\$36.03
5395322417	2	STEINBRECHER TODD W & JESSICA L	2941 C	0.70	0.00	8.00	\$36.03
5395322418	2	MCDONNELL XAVIER K	2941 C	0.70	0.00	8.00	\$36.03
5395322419	2	IPSAN WILLIAM M	2941 C	0.70	0.00	8.00	\$36.03
5395322420	2	FULADIAN ARASH J	2941 C	0.70	0.00	8.00	\$36.03
5395322421	2	FREEMAN RICHARD A & JENNY	2941 C	0.70	0.00	8.00	\$36.03
5395322422	2	TESIC IVAN	2941 C	0.70	0.00	8.00	\$36.03
5395322423	2	SCHWARTZ TIFFANY	2941 C	0.70	0.00	8.00	\$36.03

CITY OF SAN DIEGO
Greater Golden Hill Maintenance Assessment District
Assessment Roll 2007-08

Assessor's Parcel Number	Zone	Owner Name(s)	Site Address	SFE	Zone 1 LFF	Zone 2 LFF	Assmnt
5395322424	2	BUTCHER DOUGLAS J	2941 C	0.70	0.00	8.00	\$36.03
5395322425	2	MCCARTHY STEPHEN T	2941 C	0.70	0.00	8.00	\$36.03
5395322426	2	BANNON KEELIA I	2941 C	0.70	0.00	8.00	\$36.03
5395322427	2	WULFF SUSAN	2941 C	0.70	0.00	8.00	\$36.03
5395322601	2	WATTS STEVEN G	2930 BROADWAY	0.70	0.00	8.00	\$36.03
5395322602	2	KELLEL DAWIT A	2930 BROADWAY	0.70	0.00	8.00	\$36.03
5395322603	2	JOHNSON MARCUS	2930 BROADWAY	0.70	0.00	8.00	\$36.03
5395322604	2	SUTTON AMY	2930 BROADWAY	0.70	0.00	8.00	\$36.03
5395322605	2	BOWERS ISAIHAH & KIMBERLY	2930 BROADWAY	0.70	0.00	8.00	\$36.03
5395322606	2	MARTINEZ ELIA TRUST 09-15-05	2930 BROADWAY	0.70	0.00	8.00	\$36.03
5395322607	2	DOMINGUEZ JOSE & SERAFINA	2930 BROADWAY	0.70	0.00	8.00	\$36.03
5395322608	2	EARP TIMOTHY R	2930 BROADWAY	0.70	0.00	8.00	\$36.03
5395322609	2	GILLIAM DERRICK J	2930 BROADWAY	0.70	0.00	8.00	\$36.03
5395322610	2	LAY SARA	2930 BROADWAY	0.70	0.00	8.00	\$36.03
5395322611	2	MCINTIRE-MACLEOD JAMES R & MELISSA L	2930 BROADWAY	0.70	0.00	8.00	\$36.03
5395322612	2	STEWART MARY C	2930 BROADWAY	0.70	0.00	8.00	\$36.03
5395322613	2	SIRLIN CLAUDE B & STEWART ANNE K	2930 BROADWAY	0.70	0.00	8.00	\$36.03
5395322614	2	JOHNSON KEVIN	2930 BROADWAY	0.70	0.00	8.00	\$36.03
5395322615	2	RUEDA SAMUEL	2911 C	0.70	0.00	8.00	\$36.03
5395322616	2	OMEARA ISABELA	2911 C	0.70	0.00	8.00	\$36.03
5395322617	2	SILVERMAN-STUCKER TRUST 03-31-05	2911 C	0.70	0.00	8.00	\$36.03
5395322618	2	PEREZ LISSET	2911 C	0.70	0.00	8.00	\$36.03
5395322619	2	CORRAL CATHERINE	2911 C	0.70	0.00	8.00	\$36.03
5395322620	2	CONSTANTINOU CHRISTINE	2911 C	0.70	0.00	8.00	\$36.03
5395322621	2	FARRAR JUSTIN K & STACY J	2911 C	0.70	0.00	8.00	\$36.03
5395322622	2	MICHAEL DANNY	2911 C	0.70	0.00	8.00	\$36.03
5395322623	2	GROVE NATALIE K	2917 C	0.70	0.00	8.00	\$36.03
5395322624	2	OBERMILLER JONNA L	2917 C	0.70	0.00	8.00	\$36.03
5395322625	2	PONCE MARIN & NORMA	2917 C	0.70	0.00	8.00	\$36.03
5395322626	2	LEE WILLIAM	2917 C	0.70	0.00	8.00	\$36.03
5395322627	2	VILLANUEVA ARLINDA	2917 C	0.70	0.00	8.00	\$36.03
5395322628	2	MEEKER DAMON K	2917 C	0.70	0.00	8.00	\$36.03
5395322629	2	MCGINLY ANDREW	2917 C	0.70	0.00	8.00	\$36.03
5395410100	2	LEAVITT RANDALL S & KARIN J	3087 B	4.20	0.00	230.00	\$295.24
5395410200	2	LEAVITT INVESTMENT COMPANY	3075 B	6.30	0.00	40.00	\$310.38
5395410300	2	LEAVITT INVESTMENT COMPANY	3073 B	6.30	0.00	40.00	\$310.38
5395410400	2	BURGER ANDY & GILES-BURGER DEBORAH	3065 B	2.10	0.00	40.00	\$115.04
5395410500	2	BRANCA NICHOLAS & MELANIE	3059 B	1.40	0.00	50.00	\$86.83
5395410600	2	BRANCA MELANIE A	3051 B	1.40	0.00	50.00	\$86.83
5395410700	2	CORNWALL JOSEPH & KELLY DEBRA J	3041 B	1.40	0.00	50.00	\$86.83
5395410800	2	DENNIS FAMILY PROPERTIES LLC	3033 B	2.80	0.00	50.00	\$151.94
5395410900	2	DENNIS FAMILY PROPERTIES LLC	3025 B	2.80	0.00	50.00	\$151.94
5395411000	2	SCHNEIDER DAVID L FAMILY TRUST 02-10-04	3019 B	2.10	0.00	50.00	\$119.39
5395411100	1	FORD MARY M REVOCABLE TRUST OF 1993	1145 30TH	1.40	50.00	100.00	\$167.38
5395411200	1	HEMERICK RICK A & ALEXANDRA A	1125 30TH	8.40	90.00	0.00	\$500.84
5395411300	1	PEREZ EDMUNDO M & JESSICA C FAMILY	1117 30TH	2.80	40.00	0.00	\$178.51
5395411400	1	PEREZ EDMUNDO M & JESSICA C FAMILY	3014 C	2.80	100.00	70.00	\$278.29
5395411500	2	FONG BARBARA J & BLAIR VICTORIA L	3020 C	2.10	0.00	50.00	\$119.39
5395411600	2	LEAVITT INVESTMENT CO	3030 C	5.60	0.00	50.00	\$282.17
5395411700	2	HUESO JOSE A	3036 C	3.50	0.00	37.00	\$178.85
5395411800	2	WOODS JAMES L & CHWEN C.	3042 C	1.00	0.00	69.00	\$76.48
5395411900	2	DIEHL MARGARET B	3048 C	1.40	0.00	50.00	\$86.83
5395412000	2	SMITH MARK D & RHEBA NAKAPAAHU	3056 C	1.40	0.00	50.00	\$86.83
5395412100	2	SILVA MANUEL & MARTHA A	3062 C	1.00	0.00	69.00	\$76.48

CITY OF SAN DIEGO
Greater Golden Hill Maintenance Assessment District
Assessment Roll 2007-08

Assessor's **000460**

Parcel Number	Zone	Owner Name(s)	Site Address	SFE	Zone 1 LFF	Zone 2 LFF	Assmnt
5395412200	2	HERNANDEZ ROBERTO E & YOLANDA A	3074 C	1.40	0.00	50.00	\$86.83
5395412300	2	HENSELEIT ROGER A	3080 C	1.00	0.00	69.00	\$76.48
5395412400	2	RUSSELL ROBERT E SR & CATHERINE M TRS	3092 C	2.10	0.00	50.00	\$119.39
5395412500	2	CITY OF SAN DIEGO		4.60	0.00	175.00	\$289.95
5395420100	1	BEEMAN GEORGE W JR & CLAUDIA J LIVING	3013 C	15.40	140.00	100.00	\$932.73
5395420200	2	LEAVITT RANDALL S & KARIN J	3017 C	4.20	0.00	50.00	\$217.06
5395420300	2	JIMENEZ NANCY G	3029 C	2.10	0.00	50.00	\$119.39
5395420400	2	ROBBEN PIPPI	3035 C	1.00	0.00	69.00	\$76.48
5395420500	2	WEBB KRISTEN TRUST 06-24-04	3041 C	7.00	0.00	50.00	\$347.28
5395420600	2	LEAVITT INVESTMENT CO THE	3051 C	3.50	0.00	40.00	\$180.15
5395420700	2	GONZALES VICTORIA REVOCABLE LIVING	3061 C	1.00	0.00	69.00	\$76.48
5395420800	2	MANJARREZ CANDELARIO A & MARIA D	3065 C	1.00	0.00	69.00	\$76.48
5395420900	2	HODGE VALERIE REVOCABLE LIVING 2006	3071 C	1.00	0.00	69.00	\$76.48
5395421000	2	WESTLAKE ROCKWELL S	3073 C	1.00	0.00	69.00	\$76.48
5395421100	2	WESTLAKE ROCKWELL S	3073 C	1.00	0.00	25.00	\$57.37
5395421800	2	CHAPEL OF HAPPINESS	3060 BROADWAY	1.00	0.00	100.00	\$89.94
5395421900	2	BLATT CHRISTOPHER S	3054 BROADWAY	3.50	0.00	50.00	\$184.50
5395422000	2	VILLANUEVA LUCIANA	3042 BROADWAY	2.80	0.00	50.00	\$151.94
5395422300	2	GILBRETH DANIEL & LISA	3030 BROADWAY	5.60	0.00	50.00	\$282.17
5395422400	2	SMITHSON ALVA P	3020 BROADWAY	2.10	0.00	50.00	\$119.39
5395422500	1	ALDRIDGE JACQUELYN E	1021 30TH	1.40	40.00	0.00	\$112.38
5395422600	1	KING FAMILY TRUST 01-26-99	1007 30TH	2.10	100.00	100.00	\$258.25
5395422900	2	BARTA FAMILY 1988 TRUST THE	3038 BROADWAY	4.90	0.00	50.00	\$249.61
5395423000	2	LOEWER CHRIS	3093 C	11.20	0.00	235.00	\$622.97
5395423101	2	BERZON LEAH S	3078 BROADWAY	0.70	0.00	8.00	\$36.03
5395423102	2	TIVANIAN JOSEPH	3078 BROADWAY	0.70	0.00	8.00	\$36.03
5395423103	2	UY MARLON F E & HAIDE	3078 BROADWAY	0.70	0.00	8.00	\$36.03
5395423104	2	IVEY MARTIN E & YOLANDA M	3078 BROADWAY	0.70	0.00	8.00	\$36.03
5395423105	2	CHENARD PETER	3078 BROADWAY	0.70	0.00	8.00	\$36.03
5395423106	2	BATENGA CORAZON C	3078 BROADWAY	0.70	0.00	8.00	\$36.03
5395423107	2	FIEDLER JAMES E TR	3078 BROADWAY	0.70	0.00	8.00	\$36.03
5395423108	2	SMYTH ROBERT J	3078 BROADWAY	0.70	0.00	8.00	\$36.03
5395423109	2	PERZANOWSKI SAMARA	3078 BROADWAY	0.70	0.00	8.00	\$36.03
5395423110	2	SCHAFFNER GARY A & TANIA F	3078 BROADWAY	0.70	0.00	8.00	\$36.03
5395423111	2	GILKEY DANE	3078 BROADWAY	0.70	0.00	8.00	\$36.03
5395423112	2	MOUANNES ABDO B & CHRISTINE N	3078 BROADWAY	0.70	0.00	8.00	\$36.03
5395423113	2	MURPHY MAURICE M	3078 BROADWAY	0.70	0.00	8.00	\$36.03
5395423114	2	MANDIGO G K	3078 BROADWAY	0.70	0.00	8.00	\$36.03
5395423115	2	FORTNEY MICHAEL C	3078 BROADWAY	0.70	0.00	8.00	\$36.03
5395423116	2	DURAGO DAVID	3078 BROADWAY	0.70	0.00	8.00	\$36.03
5395423117	2	BRICKELL FRANK	3078 BROADWAY	0.70	0.00	8.00	\$36.03
5395423118	2	YUSTE ESMERALDA D	3078 BROADWAY	0.70	0.00	8.00	\$36.03
5395423119	2	MURPHY SHANNON	3078 BROADWAY	0.70	0.00	8.00	\$36.03
5395423120	2	COKER FAMILY TRUST 12-06-04	3078 BROADWAY	0.70	0.00	8.00	\$36.03
5395423121	2	MOUANNES BCHARA B & NAYLA N	3078 BROADWAY	0.70	0.00	8.00	\$36.03
5395423122	2	LONG ALLEN D SR	3078 BROADWAY	0.70	0.00	8.00	\$36.03
5395423123	2	WOLDEMESKEL MEKDES	3078 BROADWAY	0.70	0.00	8.00	\$36.03
5395423124	2	GRONKIEWICZ STEPHEN J FAMILY TRUST	3078 BROADWAY	0.70	0.00	8.00	\$36.03
5395423125	2	GILAPONTTI TOMAS G	3078 BROADWAY	0.70	0.00	8.00	\$36.03
5395423126	2	LEVINE LYDIA R	3078 BROADWAY	0.70	0.00	8.00	\$36.03
5395423127	2	MARQUEZ FEDERICO	3078 BROADWAY	0.70	0.00	8.00	\$36.03
5395423128	2	SHENODA HANI & NIRAN E	3078 BROADWAY	0.70	0.00	8.00	\$36.03
5395423129	2	CUNNINGHAM EULA	3078 BROADWAY	0.70	0.00	8.00	\$36.03
5395423130	2	VALERI SHAUNA A	3078 BROADWAY	0.70	0.00	8.00	\$36.03

000461

CITY OF SAN DIEGO
Greater Golden Hill Maintenance Assessment District
Assessment Roll 2007-08

Assessor's Parcel Number	Zone	Owner Name(s)	Site Address	SFE	Zone 1 LFF	Zone 2 LFF	Assmnt
5395423131	2	COBB VALERIE	3078 BROADWAY	0.70	0.00	8.00	\$36.03
5395423132	2	BARNES DAVID M	3078 BROADWAY	0.70	0.00	8.00	\$36.03
5395423133	2	CASTRO MARCO T & CAROLYN	3078 BROADWAY	0.70	0.00	8.00	\$36.03
5395423134	2	GUEL ROBERT & EUNMI	3078 BROADWAY	0.70	0.00	8.00	\$36.03
5395423135	2	WOLF TIMOTHY J	3078 BROADWAY	0.70	0.00	8.00	\$36.03
5395423136	2	DELBARBA KAMINI V	3078 BROADWAY	0.70	0.00	8.00	\$36.03
5395423137	2	ZELLOUS SYLVIA A S	3078 BROADWAY	0.70	0.00	8.00	\$36.03
5395423138	2	SIMS EUGENE JR & RENETTA G	3078 BROADWAY	0.70	0.00	8.00	\$36.03
5395423139	2	MARSHALL JESSICA M	3078 BROADWAY	0.70	0.00	8.00	\$36.03
5395423140	2	FEASTER KORINA R & MACHADO MARIO S	3078 BROADWAY	0.70	0.00	8.00	\$36.03
5395423141	2	BIELEMA BRADLEY	3078 BROADWAY	0.70	0.00	8.00	\$36.03
5395423142	2	GWIN FAMILY TRUST 11-14-99	3078 BROADWAY	0.70	0.00	8.00	\$36.03
5395423143	2	SPEARS LIVING TRUST 01-07-99	3078 BROADWAY	0.70	0.00	8.00	\$36.03
5395423144	2	BRAUN TINA L	3078 BROADWAY	0.70	0.00	8.00	\$36.03
5395423145	2	DODDS JOAN A	3078 BROADWAY	0.70	0.00	8.00	\$36.03
5395423146	2	CAMAMA HERNANDO M	3078 BROADWAY	0.70	0.00	8.00	\$36.03
5395423147	2	MORRIS BENJAMIN J & CRYSTALIN D	3078 BROADWAY	0.70	0.00	8.00	\$36.03
5395423148	2	SEGALL DARRON	3078 BROADWAY	0.70	0.00	8.00	\$36.03
5395423149	2	SMITH ARTHUR J	3078 BROADWAY	0.70	0.00	8.00	\$36.03
5395423150	2	DUARTE ROSA I	3078 BROADWAY	0.70	0.00	8.00	\$36.03
5395423151	2	HILL DONALD L	3078 BROADWAY	0.70	0.00	8.00	\$36.03
5395423152	2	CURTIS RUSSELL D	3078 BROADWAY	0.70	0.00	8.00	\$36.03
5395423153	2	FORQUER CHARLES J REVOCABLE LIVING	3078 BROADWAY	0.70	0.00	8.00	\$36.03
5395423154	2	HARELL EDDIE L JR	3078 BROADWAY	0.70	0.00	8.00	\$36.03
5395510100	2	SWAIM TRUST 04-13-91	3105 B	1.40	0.00	160.00	\$134.60
5395510200	2	SWAIM TRUST 04-13-91	1137 31ST	1.40	0.00	50.00	\$86.83
5395510300	2	SWAIM TRUST 04-13-91	1127 31ST	1.40	0.00	50.00	\$86.83
5395510400	2	SWAIM TRUST 04-13-91	1119 31ST	1.40	0.00	50.00	\$86.83
5395510500	2	GARCIA ANTONIO T & REBECCA V		1.00	0.00	50.00	\$68.23
5395510600	2	GARCIA ANTONIO T & REBECCA V	3106 C	1.00	0.00	69.00	\$76.48
5395510700	2	MEDINA TANYA	1106 EDGEMONT	1.00	0.00	69.00	\$76.48
5395510800	2	DURAN JULIETA	1112 EDGEMONT	1.00	0.00	69.00	\$76.48
5395510900	2	MCBRIDE MARLA K REVOCABLE TRUST 02-06-061122	EDGEMONT	1.00	0.00	69.00	\$76.48
5395511000	2	OCHOA BENITA L SEPARATE PROPERTY TRUST 1128	EDGEMONT	1.00	0.00	69.00	\$76.48
5395511100	2	BLODGETT MICHAEL C	1136 EDGEMONT	1.00	0.00	69.00	\$76.48
5395511200	2	KOTAS CHRISTOPHER A	1146 EDGEMONT	1.00	0.00	69.00	\$76.48
5395520100	2	OAKLEY CHARLES M	1147 EDGEMONT	1.00	0.00	69.00	\$76.48
5395520200	2	LEE MITCHELL L & JULIE A	1137 EDGEMONT	1.00	0.00	69.00	\$76.48
5395520300	2	KLYUSNER ALEXANDER	1127 EDGEMONT	1.00	0.00	69.00	\$76.48
5395520400	2	TUCKER CHRISTINE	1119 EDGEMONT	1.00	0.00	69.00	\$76.48
5395520500	2	EMERLING DENNIS W	1111 EDGEMONT	1.00	0.00	69.00	\$76.48
5395520600	2	SWISHER SUSAN I	1101 EDGEMONT	1.00	0.00	69.00	\$76.48
5395520700	2	LAMSON LINDSAY	3165 B	1.40	0.00	50.00	\$86.83
5395520800	2	MANROE DONNA L TRUST 06-16-05	3175 B	1.00	0.00	69.00	\$76.48
5395520900	2	HASLEM STEVEN A & BARBARA A	3183 B	1.40	0.00	50.00	\$86.83
5395521000	2	JOANOU LINDA	3193 B	1.00	0.00	69.00	\$76.48
5395521100	2	SCHOEFFEL B RUDD & ELIZABETH A B	1130 32ND	1.00	0.00	69.00	\$76.48
5395521200	2	SCHOEFFEL REVOCABLE TRUST 07-22-05	3188 C	1.00	0.00	69.00	\$76.48
5395521300	2	MCGAHA SALYNDA	3176 C	1.00	0.00	69.00	\$76.48
5395521400	2	ACERON FRANCISCO	3166 C	1.40	0.00	50.00	\$86.83
5395530100	2	HUNT GENEVIEVE J FAMILY TRUST 08-18-05	3155 C	1.40	0.00	180.00	\$143.29
5395530200	2	FREER BRIAN	1035 EDGEMONT	1.40	0.00	50.00	\$86.83
5395530300	2	BARROWS DANIEL S 2003 TRUST 04-15-03	1029 EDGEMONT	1.00	0.00	69.00	\$76.48
5395530400	2	MARTINES WAYNE FAMILY TRUST 09-07-04	1020 EDGEMONT	1.40	0.00	50.00	\$86.83

000462

CITY OF SAN DIEGO
Greater Golden Hill Maintenance Assessment District
Assessment Roll 2007-08

Assessor's Parcel Number	Zone	Owner Name(s)	Site Address	SFE	Zone 1 LFF	Zone 2 LFF	Assmnt
5395530500	2	PORTEOUS OLGA A	1012 EDMONT	1.40	0.00	50.00	\$86.83
5395530600	2	GUARDIANO VICTORIA S TRUST 08-02-96	1004 EDMONT	1.40	0.00	195.00	\$149.80
5395530901	2	BOHLKEN LISA	1034 EDMONT	0.70	0.00	8.00	\$36.03
5395530902	2	EMMELOT RUDY J	1036 EDMONT	0.70	0.00	8.00	\$36.03
5395531000	2	ROBENSIN LESLIE O & JEAN L	3177 C	1.40	0.00	190.00	\$147.63
5395531300	2	HOLMER ROBERT N FAMILY TRUST 08-10-01	1028 EDMONT	1.40	0.00	100.00	\$108.54
5395531400	2	HUGHES FAMILY TRUST 08-23-04	1008 EDMONT	1.00	0.00	69.00	\$76.48
5395540100	2	DELGIN TRUST 11-10-94	3105 C	1.00	0.00	69.00	\$76.48
5395540200	2	BIRD 2002 FAMILY TRUST 09-25-02	1041 31ST	1.00	0.00	69.00	\$76.48
5395540300	2	BIRD YEAR 2002 FAMILY TRUST 09-25-02	1035 31ST	1.00	0.00	69.00	\$76.48
5395540400	2	SMITH KENT ESSAM	1027 31ST	1.00	0.00	69.00	\$76.48
5395540500	2	MILLER DARCY L	1021 31ST	1.00	0.00	69.00	\$76.48
5395540600	2	MCFARLIN ADRIAN & LYNETTE	1015 31ST	1.00	0.00	69.00	\$76.48
5395540700	2	PROM FAMILY TRUST 05-17-04	1011 31ST	1.00	0.00	69.00	\$76.48
5395540800	2	ANGSTEAD MARC	3114 BROADWAY	1.40	0.00	185.00	\$145.46
5395540900	2	FITZHENRY OXFORD TRUST 07-12-99	3124 BROADWAY	1.00	0.00	40.00	\$63.88
5395541000	2	FITZHENRY OXFORD TRUST 07-12-99	3132 BROADWAY	1.00	0.00	69.00	\$76.48
5395541100	2	FEDELE GEORGE A	1020 EDMONT	1.00	0.00	69.00	\$76.48
5395541200	2	WURZEL KARLA K	1028 EDMONT	1.40	0.00	51.00	\$87.26
5395541300	2	GARCIA ANTONIO T & REBECCA V	1036 EDMONT	1.00	0.00	69.00	\$76.48
5395541400	2	CACHO REVOCABLE TRUST 03-12-02	1044 EDMONT	1.00	0.00	69.00	\$76.48
5395541500	2	FITZHENRY OXFORD TRUST 07-12-99		1.00	0.00	280.00	\$168.12
5395610900	2	SAN DIEGO UNIFIED SCHOOL DISTRICT		3.48	0.00	194.00	\$246.11
5395611000	2	HARGROVE DAVID III	3208 C	1.00	0.00	69.00	\$76.48
5395611100	2	RICHARDSON EARNEST R	3212 C	1.00	0.00	69.00	\$76.48
5395611200	2	RIVERA ROBERTO	3216 C	1.00	0.00	69.00	\$76.48
5395611300	2	ACOSTA ISMAEL & TERESA	3220 C	1.00	0.00	69.00	\$76.48
5395611500	2	RULE TANYA	3209 B	1.00	0.00	69.00	\$76.48
5395611700	2	MITCHELL ROBERT E	3213 B	1.00	0.00	69.00	\$76.48
5395612000	2	MANDARANO CHRISTOPHER	3217 B	1.00	0.00	69.00	\$76.48
5395612100	2	CITY OF SAN DIEGO		4.60	0.00	157.00	\$282.13
5395621100	2	SAN DIEGO UNIFIED SCHOOL DISTRICT		1.00	0.00	765.00	\$378.77
5395630100	2	STARCEVIC SUSANNA P		1.00	0.00	44.00	\$65.62
5395630200	2	DAVIDSON FAMILY HOUSING PARTNERSHIP L P 3265 C		43.40	0.00	440.00	\$2209.59
5395630300	2	DOBOS VALERIE R	1010 33RD	22.40	0.00	365.00	\$1200.33
5395630400	2	KELLY GRAHAM M FAMILY REVOCABLE TRUST		1.00	0.00	50.00	\$68.23
5395630500	2	RAMSEY MICHAEL M		1.00	0.00	25.00	\$57.37
5395630600	2	STARCEVIC KEN & NICOLE FAMILY TRUST		1.00	0.00	75.00	\$79.08
5395630700	2	32 BROADWAY L L C		1.00	0.00	100.00	\$89.94
5395631000	2	32 BROADWAY L L C		1.00	0.00	265.00	\$161.61
5395640200	2	RUDENBERG FAMILY TRUST 06-19-03		1.00	0.00	400.00	\$220.24
5395710200	2	COUSINS CRAIG A	3323 B	2.10	0.00	50.00	\$119.39
5395710300	2	PAGE GARY R & HO JANE Y C	3331 B	1.40	0.00	50.00	\$86.83
5395710500	2	STARCEVIC SUSANNA P	3359 B	1.40	0.00	38.00	\$81.61
5395710600	2	GONZALEZ GLORIA	3365 B	1.00	0.00	69.00	\$76.48
5395710700	2	GEBHARDT LAWRENCE W & BETTY J	3367 B	1.00	0.00	69.00	\$76.48
5395710800	2	TAYEBATI PEJHAN	3377 B	1.00	0.00	69.00	\$76.48
5395710900	2	RICHARDSON ALBERT E SR TRUST 05-26-04	3385 B	1.00	0.00	69.00	\$76.48
5395711200	2	SALAZAR OCTAVIO & CLAUDIA	3368 C	1.00	0.00	69.00	\$76.48
5395711300	2	LOGAN WILLIAM F & DEVON S	3362 C	7.70	0.00	60.00	\$384.18
5395711400	2	PROCOPIO PEDRO & BLANCA G	3348 C	1.40	0.00	40.00	\$82.48
5395711500	2	PEREZ RUBEN & HORTENCIA	3344 C	2.80	0.00	50.00	\$151.94
5395711600	2	BEIDLER BRADFORD & MEADOW	3338 C	1.00	0.00	69.00	\$76.48
5395711700	2	HAEGGQUIST MICHAEL & ALREEN	3334 C	1.00	0.00	69.00	\$76.48

000463

CITY OF SAN DIEGO
Greater Golden Hill Maintenance Assessment District
Assessment Roll 2007-08

Assessor's Parcel Number	Zone	Owner Name(s)	Site Address	SFE	Zone 1 LFF	Zone 2 LFF	Assmnt
5395711800	2	SALINAS ADELINA LIVING TRUST 05-20-05	3320 C	1.00	0.00	69.00	\$76.48
5395711900	2	HOEY FAMILY 1991 TRUST 01-21-91	1103 33RD	2.80	0.00	215.00	\$223.60
5395712000	2	ROBERTS ROGER D & NANCY L	1120 34TH	1.00	0.00	69.00	\$76.48
5395712200	2	STARCEVIC SUSANNA P	3347 B	1.40	0.00	50.00	\$86.83
5395712300	2	FLYNN KEVIN F	3339 B	1.00	0.00	69.00	\$76.48
5395712400	2	FURMANSKY ISRAEL N	3380 C	1.00	0.00	69.00	\$76.48
5395712500	2	PROM FAMILY TRUST 05-17-04	3392 C	1.00	0.00	69.00	\$76.48
5395712600	2	MARTINEZ EVELIA	3301 B	1.00	0.00	69.00	\$76.48
5395712800	2	ESTRADA JOSE L & ROSA	3319 B	1.00	0.00	69.00	\$76.48
5395712900	2	AMARE EYASU & ARAYA RAHEL	3315 B	1.00	0.00	69.00	\$76.48
5395713000	2	LOPEZ RICHARD & SHIRLEY	3311 B	1.00	0.00	69.00	\$76.48
5395713100	2	THOMASON MATTHEW A	3305 B	1.00	0.00	69.00	\$76.48
5395720100	2	CUSCITO BELEN S REVOCABLE TRUST 08-04-97	1025 33RD	1.40	0.00	190.00	\$147.63
5395720200	2	MCCLENDON FAMILY TRUST 11-19-97	3329 C	1.40	0.00	150.00	\$130.26
5395720300	2	COUSINS CRAIG A	3335 C	2.80	0.00	50.00	\$151.94
5395720400	2	BURGER DEBORAH G	3341 C	2.80	0.00	50.00	\$151.94
5395720500	2	ZOUARI FAMILY TRUST 06-19-01	3353 C	2.10	0.00	50.00	\$119.39
5395720600	2	ARMSTRONG ELTON L		1.00	0.00	50.00	\$68.23
5395720700	2	SHERWOOD WESLEY B	3369 C	1.00	0.00	69.00	\$76.48
5395720800	2	HOLLENBERG FAMILY TRUST 04-19-99	3373 C	2.80	0.00	50.00	\$151.94
5395720900	2	TUCKER WAYMON W	3389 C	1.40	0.00	145.00	\$128.09
5395721000	2	URIBE CARLOS O & PATRICIA	1015 BROADWAY	1.00	0.00	69.00	\$76.48
5395721100	2	NELSON FERN R TRUST 12-09-02	3320 BROADWAY	1.00	0.00	69.00	\$76.48
5395721400	2	MARQUIS ALICE G	1005 33RD	4.20	0.00	140.00	\$256.15
5395721500	2	AMERICAN HORIZONS LTD	1017 33RD	2.10	0.00	0.00	\$97.67
5395721600	2	MARQUIS ALICE G	1007 33RD	4.90	0.00	0.00	\$227.89
5395810100	1	909 LASPALMAS APTS L L C	909 28TH	32.90	300.00	280.00	\$2022.52
5395810200	2	REEG CLOYD P JR FAMILY TRUST	2827 BROADWAY	1.00	0.00	69.00	\$76.48
5395810300	2	REEG CLOYD P JR FAMILY TRUST	2829 BROADWAY	1.00	0.00	69.00	\$76.48
5395810400	2	SAUNAR MINNIE 2002 TRUST 11-22-02	2833 BROADWAY	2.80	0.00	62.00	\$157.15
5395810500	2	SACCIO PHILLIP & ALEXANDER WYLENE	2847 BROADWAY	1.00	0.00	69.00	\$76.48
5395810600	2	CARDOSO RAUL M	2853 BROADWAY	2.80	0.00	50.00	\$151.94
5395810701	2	CANDELORE MILDRED F	2863 BROADWAY	0.70	0.00	8.00	\$36.03
5395810702	2	BROWN FANNIA E FAMILY TRUST 08-16-93	2863 BROADWAY	0.70	0.00	8.00	\$36.03
5395810703	2	DOUTHWRIGHT SCOTT G	2863 BROADWAY	0.70	0.00	8.00	\$36.03
5395810704	2	CANDELORE MILDRED F REVOCABLE FAMILY	2863 BROADWAY	0.70	0.00	8.00	\$36.03
5395810705	2	CANDELORE MILDRED F REVOCABLE FAMILY	2863 BROADWAY	0.70	0.00	8.00	\$36.03
5395810706	2	CANDELORE MILDRED F	2863 BROADWAY	0.70	0.00	8.00	\$36.03
5395810707	2	CANDELORE MILDRED F REVOCABLE FAMILY	2863 BROADWAY	0.70	0.00	8.00	\$36.03
5395810708	2	SALDATE CARLA C	2863 BROADWAY	0.70	0.00	8.00	\$36.03
5395810709	2	ALMONOR JEAN R SR TRUST 11-06-01	2863 BROADWAY	0.70	0.00	8.00	\$36.03
5395810710	2	HURTADO SARAH TRUST 01-28-02	2863 BROADWAY	0.70	0.00	8.00	\$36.03
5395810711	2	CANDELORE MILDRED F REVOCABLE FAMILY	2863 BROADWAY	0.70	0.00	8.00	\$36.03
5395810712	2	HURTADO SARAH TRUST 01-28-02	2863 BROADWAY	0.70	0.00	8.00	\$36.03
5395810713	2	HURTADO SARAH TRUST 01-28-02	2863 BROADWAY	0.70	0.00	8.00	\$36.03
5395810714	2	LECKMAN FREDERICK A	2863 BROADWAY	0.70	0.00	8.00	\$36.03
5395810715	2	CANDELORE MILDRED F REVOCABLE FAMILY	2863 BROADWAY	0.70	0.00	8.00	\$36.03
5395810716	2	THOMAS LIVING TRUST 06-02-93	2863 BROADWAY	0.70	0.00	8.00	\$36.03
5395810717	2	HURTADO SARAH TRUST 01-28-02	2863 BROADWAY	0.70	0.00	8.00	\$36.03
5395810718	2	HURTADO SARAH TRUST 01-28-02	2863 BROADWAY	0.70	0.00	8.00	\$36.03
5395810800	2	GODDARD FAMILY TRUST 03-09-05	2875 BROADWAY	7.00	0.00	50.00	\$347.28
5395810900	2	ST CYR ARTHUR E TRUST 09-03-05	930 29TH	2.10	0.00	190.00	\$180.19
5395811000	2	MEDRANO ANGEL V & OLGA B	918 29TH	1.00	0.00	69.00	\$76.48
5395811100	2	STEINBERGER JOSEPH B	2884 E	1.00	0.00	69.00	\$76.48

000464

CITY OF SAN DIEGO
Greater Golden Hill Maintenance Assessment District
Assessment Roll 2007-08

Assessor's Parcel Number	Zone	Owner Name(s)	Site Address	SFE	Zone 1 LFF	Zone 2 LFF	Assmnt
5395811200	2	CESENA FELIPE A	2876 E	1.00	0.00	69.00	\$76.48
5395811300	2	JACOME FAMILY TRUST 02-24-03	2866 E	1.00	0.00	69.00	\$76.48
5395811400	2	MARRON SEAN T & MADONNA F	2858 E	1.00	0.00	69.00	\$76.48
5395811500	2	VINTAGE TRUST II 01-03-04	2850 E	2.10	0.00	50.00	\$119.39
5395811600	2	SCOGGINS ANTHONY	2848 E	1.00	0.00	69.00	\$76.48
5395811700	2	BANUELOS HUGO J	2840 E	2.80	0.00	50.00	\$151.94
5395811800	2	REEG CLOYD P JR	2826 E	6.30	0.00	75.00	\$325.58
5395820100	2	FRANCO ARTHUR M & JANNESE	2835 E	1.00	0.00	69.00	\$76.48
5395820400	2	MACKINNON FAMILY TRUST 12-27-00	2861 E	1.00	0.00	69.00	\$76.48
5395820500	2	GARCIA ANTONIO T & REBECCA V	2867 E	1.40	0.00	50.00	\$86.83
5395820600	2	HOHNSTEIN ERNIE E	2875 E	1.40	0.00	50.00	\$86.83
5395820700	2	SINGER-STEWART FAMILY REVOCABLE TRUST	2879 E	4.20	0.00	190.00	\$277.86
5395820800	2	MORENO JORGE & MARIA L	2884 F	1.00	0.00	69.00	\$76.48
5395820900	2	GRIFFIN-GROSS LAURA A	2876 F	2.10	0.00	50.00	\$119.39
5395821000	2	PETERSON TIM & MARIA	2866 F	2.80	0.00	0.00	\$130.22
5395821100	2	CASTILLO ANTHONY J	2856 F	1.00	0.00	69.00	\$76.48
5395821200	2	ALVAREZ BEATRIZ	2825 E	1.00	0.00	69.00	\$76.48
5395821301	2	HARTSHORN ELIZABETH	2849 E	0.70	0.00	8.00	\$36.03
5395821302	2	AUSTIN JOHN	2849 E	0.70	0.00	8.00	\$36.03
5395821303	2	BANKS MARTHA	2849 E	0.70	0.00	8.00	\$36.03
5395821304	2	JEIHOONI SAMIRA	2849 E	0.70	0.00	8.00	\$36.03
5395821305	2	OCAMPO DANILO A EST OF	2849 E	0.70	0.00	8.00	\$36.03
5395821306	2	COVARRUBIAS MARIA D	2849 E	0.70	0.00	8.00	\$36.03
5395821307	2	DARLAND DENNIS T	2849 E	0.70	0.00	8.00	\$36.03
5395821308	2	HEISINGER DANIEL J	2849 E	0.70	0.00	8.00	\$36.03
5395821309	2	BERIONES ERIQ & BEACHY TAMARA L	2849 E	0.70	0.00	8.00	\$36.03
5395821310	2	ISAACS WALTER	2849 E	0.70	0.00	8.00	\$36.03
5395821311	2	LAFOSSE MARK A	2849 E	0.70	0.00	8.00	\$36.03
5395821312	2	TETA NICHOLAS L	2849 E	0.70	0.00	8.00	\$36.03
5395821313	2	DUTREY THIERRY & ROSE	2849 E	0.70	0.00	8.00	\$36.03
5395821314	2	JOURDAIN HENRI E	2849 E	0.70	0.00	8.00	\$36.03
5395821315	2	TANGEMAN KATHLEEN D	2849 E	0.70	0.00	8.00	\$36.03
5395821316	2	JORDAN JAMES D	2849 E	0.70	0.00	8.00	\$36.03
5395821317	2	CRANE DAVID	2849 E	0.70	0.00	8.00	\$36.03
5395821318	2	OMARA ROBERT	2849 E	0.70	0.00	8.00	\$36.03
5395821319	2	WALKER JACK G TRUST 11-12-90	2849 E	0.70	0.00	8.00	\$36.03
5395821320	2	MCNEIL CATHERINE A	2849 E	0.70	0.00	8.00	\$36.03
5395821321	2	OWEN DONALD W & SHIRLEY M	2849 E	0.70	0.00	8.00	\$36.03
5395821322	2	MAR RANDALL S	2849 E	0.70	0.00	8.00	\$36.03
5395910100	2	MAXIMIZER INVESTMENTS L L C	2901 BROADWAY	4.90	0.00	200.00	\$314.76
5395910200	2	TURNER FAMILY TRUST	929 29TH	1.40	0.00	50.00	\$86.83
5395910600	2	SIMON & ASSOCIATES L L C	2967 BROADWAY	1.40	0.00	50.00	\$86.83
5395910700	2	SIMON & ASSOCIATES L L C	2975 BROADWAY	1.40	0.00	50.00	\$86.83
5395910800	1	JUSTICE FAMILY TRUST 07-25-88	2991 BROADWAY	5.14	100.00	100.00	\$401.84
5395911000	1	HUERTAS FRANCISCO & MARIA A	920 30TH	1.00	51.00	23.00	\$116.19
5395911100	1	PACHECO JOSE F & OFELIA	902 30TH	1.00	51.00	23.00	\$116.19
5395911200	2	SANCHEZ VICTORIA	2984 E	2.10	0.00	50.00	\$119.39
5395911300	2	MELENDREZ LEONEL P	2974 E	2.80	0.00	50.00	\$151.94
5395911400	2	GONZALEZ JOSE G & MARIA P	2970 E	1.00	0.00	69.00	\$76.48
5395911500	2	KARDOS JASON	2962 E	2.80	0.00	50.00	\$151.94
5395912000	2	PENA ARTURO & REINA FAMILY TRUST 07-07-04	2912 E	2.10	0.00	50.00	\$119.39
5395912100	2	FITZHENRY OXFORD TRUST 07-12-99	909 29TH	1.40	0.00	80.00	\$99.86
5395912200	2	FITZHENRY OXFORD TRUST 07-12-99	2902 E	1.00	0.00	69.00	\$76.48
5395912400	2	BRIDGEVIEW APARTMENTS INC	2927 BROADWAY	7.00	0.00	75.00	\$358.13

CITY OF SAN DIEGO
Greater Golden Hill Maintenance Assessment District
Assessment Roll 2007-08

Assessor's
000465

Parcel Number	Zone	Owner Name(s)	Site Address	SFE	Zone 1 LFF	Zone 2 LFF	Assmnt
5395912500	2	BRIDGEVIEW APARTMENTS INC	2925 BROADWAY	58.80	0.00	475.00	\$2941.03
5395912800	1	HAMMONDS FAMILY TRUST 12-10-02	928 30TH	1.40	40.00	0.00	\$112.38
5395920100	1	GEIST FAMILY TRUST 02-22-02	840 30TH	1.40	69.00	50.00	\$167.63
5395920200	1	TIRADO MARGARITA H TRUST 11-03-05	834 30TH	1.00	51.00	23.00	\$116.19
5395920300	1	TIRADO MARGARITA H TRUST 11-03-05	830 30TH	1.00	51.00	23.00	\$116.19
5395920400	2	KOMAI HELEN & SOLOMONE 2004 TRUST	2985 E	3.50	0.00	50.00	\$184.50
5395920500	2	VICKS TIMOTHY C & STEPHANIE B	2975 E	2.80	0.00	50.00	\$151.94
5395920600	2	MOFIDI MANOUCHEHR	2969 E	3.50	0.00	50.00	\$184.50
5395920700	2	SEPIN ERIK C	2961 E	1.00	0.00	69.00	\$76.48
5395920800	2	MILLER RACHAEL R REVCABLE LIVING TRUST	2951 E	1.00	0.00	69.00	\$76.48
5395920900	2	DURAZO MARIO		1.00	0.00	75.00	\$79.08
5395921000	2	29TH & E LLC		1.00	0.00	75.00	\$79.08
5395921100	2	GOLDEN HILL TOWERS L L C	2915 E	1.00	0.00	69.00	\$76.48
5395921500	2	LEAKE & TARTAGLIA HOLDINGS L L C	2934 F	5.60	0.00	50.00	\$282.17
5395921600	2	CUEVAS MARIA I TRUST 05-24-05	2960 F	2.10	0.00	25.00	\$108.53
5395921700	2	WALTON ROBERT C	2968 F	1.00	0.00	69.00	\$76.48
5395921800	2	CRUZ FAMILY TRUST 10-13-04	2974 F	1.00	0.00	69.00	\$76.48
5395921900	1	CASTELLANOS EFREN	818 30TH	7.26	59.00	0.00	\$411.14
5395922000	2	LEAVITT INVESTMENT CO	2944 F	16.80	0.00	100.00	\$824.78
5395922100	2	WALTON ROBERT C	2924 F	25.20	0.00	341.00	\$1320.13
5396010100	1	DASH INVESTMENTS L L C	3005 BROADWAY	2.10	140.00	75.00	\$293.65
5396010500	2	SCARBROUGH ERIC	3033 BROADWAY	2.80	0.00	50.00	\$151.94
5396010600	2	KOSTKA MICHAEL TR & KOSTKA ANNA TR		1.00	0.00	25.00	\$57.37
5396010700	2	KOSTKA MICHAEL TR & KOSTKA ANNA TR		1.00	0.00	25.00	\$57.37
5396010800	2	KOSTKA MICHAEL TR & KOSTKA ANNA TR	3051 BROADWAY	1.00	0.00	69.00	\$76.48
5396010900	2	KOSTKA MICHAEL TR & KOSTKA ANNA TR		1.00	0.00	25.00	\$57.37
5396011000	2	MCGRATH DANIEL P	3063 BROADWAY	2.10	0.00	50.00	\$119.39
5396011100	2	AMELL EDWARD N & EDITH I TRS	3071 BROADWAY	1.00	0.00	69.00	\$76.48
5396011200	2	ALBERTS JOSEPH P & MARY B	3090 E	1.00	0.00	69.00	\$76.48
5396011300	2	LUNA DANIEL J REVOCABLE LIVING TRUST	3082 E	4.90	0.00	60.00	\$253.95
5396011400	2	DOROSAN HENRY B	3074 E	1.00	0.00	69.00	\$76.48
5396011700	2	WILLIAMS DOROTHY J TRUST OF 1996	3052 E	2.10	0.00	50.00	\$119.39
5396011800	2	EDWARDS RACHAEL A	3042 E	1.00	0.00	69.00	\$76.48
5396011900	2	KERR DANIEL P REVOCABLE TRUST 05-02-00	3036 E	2.80	0.00	50.00	\$151.94
5396012000	2	WILLIAMS LEON L FAMILY TRUST 08-13-98	3024 E	1.00	0.00	69.00	\$76.48
5396012100	1	ROGERS JIM & PATRICIA A	3000 E	1.00	51.00	23.00	\$116.19
5396012200	2	ALBERTS JOSEPH P & MARY B	3102 E	2.80	0.00	45.00	\$149.76
5396012300	2	ALBERTS JOSEPH P & MARY B	3110 E	1.00	0.00	69.00	\$76.48
5396012400	2	SIMPSON GLENN		1.00	0.00	0.00	\$46.51
5396012601	2	MARTINEZ MIGUEL	3029 BROADWAY	0.70	0.00	8.00	\$36.03
5396012602	2	DURAN-ESTRADA JAVIER	3029 BROADWAY	0.70	0.00	8.00	\$36.03
5396012603	2	PATTERSON DESMOND & EMERALD FAMILY	3029 BROADWAY	0.70	0.00	8.00	\$36.03
5396012604	2	HAYS BECKY S	3029 BROADWAY	0.70	0.00	8.00	\$36.03
5396012605	2	NECHELES CAROLINE	3029 BROADWAY	0.70	0.00	8.00	\$36.03
5396012606	2	CURTIS DAVID M & MCCULLOUGH BRIDGET A	3029 BROADWAY	0.70	0.00	8.00	\$36.03
5396012607	2	MONAHAN KATHERINE C	3029 BROADWAY	0.70	0.00	8.00	\$36.03
5396012608	2	KILMER ALEXANDER J	3029 BROADWAY	0.70	0.00	8.00	\$36.03
5396012609	2	FARO MYRTELINA	3029 BROADWAY	0.70	0.00	8.00	\$36.03
5396012610	2	PATTERSON DESMOND & EMERALD FAMILY	3029 BROADWAY	0.70	0.00	8.00	\$36.03
5396012611	2	CASAS RICARDO & RUTH	3029 BROADWAY	0.70	0.00	8.00	\$36.03
5396012612	2	ISIP JOSEPH YCO	3029 BROADWAY	0.70	0.00	8.00	\$36.03
5396012613	2	VALDIVIA RUBEN	3029 BROADWAY	0.70	0.00	8.00	\$36.03
5396012614	2	KEEFE JOAN D	3029 BROADWAY	0.70	0.00	8.00	\$36.03
5396012615	2	VALLEJAN GRACIELA	3029 BROADWAY	0.70	0.00	8.00	\$36.03

000466

CITY OF SAN DIEGO
Greater Golden Hill Maintenance Assessment District
Assessment Roll 2007-08

Assessor's Parcel Number	Zone	Owner Name(s)	Site Address	SFE	Zone 1 LFF	Zone 2 LFF	Assmnt
5396012616	2	HARRIS RAYMOND	3029 BROADWAY	0.70	0.00	8.00	\$36.03
5396012617	2	SMITH REBECCA M	3029 BROADWAY	0.70	0.00	8.00	\$36.03
5396012618	2	LEWIS RICH	3029 BROADWAY	0.70	0.00	8.00	\$36.03
5396012619	2	GARCIA CARMEN	3029 BROADWAY	0.70	0.00	8.00	\$36.03
5396012620	2	MAEDA ALEJANDRO M & JOSEPHINE	3029 BROADWAY	0.70	0.00	8.00	\$36.03
5396012621	2	HANSON KRISTINA L	3029 BROADWAY	0.70	0.00	8.00	\$36.03
5396012622	2	PICCOLO JOSEPH A	3029 BROADWAY	0.70	0.00	8.00	\$36.03
5396012623	2	SMITH LOYAL G	3029 BROADWAY	0.70	0.00	8.00	\$36.03
5396012624	2	BEAR JEFFREY	3029 BROADWAY	0.70	0.00	8.00	\$36.03
5396012700	2	RAYA ROSEMARY LIVING TRUST 08-01-02	3060 E	14.00	0.00	90.00	\$690.21
5396020100	1	BARKSDALE JOYCE L	3003 E	1.40	48.00	75.00	\$154.21
5396020200	1	MEZA JOSE T & ESTELA S	837 30TH	1.00	51.00	23.00	\$116.19
5396020300	1	CONTRERAS HENRY	827 30TH	1.00	51.00	23.00	\$116.19
5396020400	2	CARROLL VEOLIS II & LATRENDAL	3013 E	2.80	0.00	50.00	\$151.94
5396020500	2	SANCHEZ ELMER & SUSANA	3021 E	2.10	0.00	50.00	\$119.39
5396020600	2	ARUTA FAMILY TRUST 1992	3033 E	1.40	0.00	50.00	\$86.83
5396020700	2	KESSLER BRAD E	3039 E	1.00	0.00	69.00	\$76.48
5396020800	2	MITTELBERG LELAND R & MELITA B	3043 E	2.10	0.00	50.00	\$119.39
5396020900	2	LANDRY DOROTHY L	3049 E	1.00	0.00	69.00	\$76.48
5396021000	2	BROCKMAN JOSEPHINE	3055 E	1.00	0.00	69.00	\$76.48
5396021100	2	ARCHIBALD ANN		1.00	0.00	37.00	\$62.58
5396021200	2	PACTEL MOBILE ACCESS		1.00	0.00	164.00	\$117.74
5404660200	2	CITY OF SAN DIEGO		4.60	0.00	0.00	\$213.94
5405401900	2	CITY OF SAN DIEGO		4.60	0.00	845.00	\$580.95
5405900600	2	TAYLOR DAVID W & ROMY A	3364 A	1.40	0.00	50.00	\$86.83
5405900700	2	CITY OF SAN DIEGO		4.60	0.00	25.00	\$224.80
5405900800	2	JOHNSON SHIRLEY LOUISE SEPARATE	3370 A	1.00	0.00	69.00	\$76.48
5405900900	2	GRIFFIN ROBERT E JR & MARY E	3374 A	1.00	0.00	69.00	\$76.48
5405901000	2	DAVICH FLORENCE	3378 A	1.00	0.00	69.00	\$76.48
5405901100	2	CITY OF SAN DIEGO		4.60	0.00	25.00	\$224.80
5405901600	2	PINA VICTOR M	1232 34TH	1.00	0.00	69.00	\$76.48
5405901700	2	PINA LIVING TRUST 07-03-90	3379 A	1.00	0.00	69.00	\$76.48
5405901800	2	ROOTHOFF CRAIG	3371 A	2.10	0.00	50.00	\$119.39
5405901900	2	WATTS JUANITA	3363 A	1.00	0.00	69.00	\$76.48
5405902200	2	BETHKE DIETRICH & KARIN FAMILY TRUST	3345 A	1.40	0.00	50.00	\$86.83
5405902300	2	ZAMORA FRANCISCO & BENITA	3337 A	1.00	0.00	69.00	\$76.48
5405902400	2	CROUCH AMANDA M LIVING TRUST 03-30-06	3331 A	1.00	0.00	69.00	\$76.48
5405902500	2	CASTANEDA ENRIQUE & CATHERINE A	3323 A	1.00	0.00	69.00	\$76.48
5405902700	2	SEBASTIAN FRANCISCO	1231 33RD	1.00	0.00	69.00	\$76.48
5405902800	2	LATNER TRUST	1213 33RD	1.40	0.00	70.00	\$95.51
5405902900	2	STARCEVIC FAMILY TRUST 07-19-94	3316 B	1.00	0.00	69.00	\$76.48
5405903000	2	STARCEVIC SUSANNA P		1.00	0.00	50.00	\$68.23
5405903100	2	SAENZ JUAN & DUBRAVCAK JANA	3334 B	1.40	0.00	49.00	\$86.39
5405903200	2	GONZALEZ OSCAR	3340 B	1.00	0.00	69.00	\$76.48
5405903300	2	CASTRO RAFAEL & MARIA	3346 B	1.40	0.00	25.00	\$75.97
5405903400	2	RODARTE CONRAD J	3350 B	1.40	0.00	25.00	\$75.97
5405903500	2	WILSON ADAM T	3354 B	1.40	0.00	25.00	\$75.97
5405903600	2	SEBASTIAN FRANCISCO	3358 B	1.40	0.00	25.00	\$75.97
5405903700	2	RIBONI LEO	3362 B	1.40	0.00	25.00	\$75.97
5405903800	2	RIBONI LEO & ESPERANZA M	3366 B	1.40	0.00	25.00	\$75.97
5405903900	2	SUNDQUIST JOHN W	3370 B	1.40	0.00	25.00	\$75.97
5405904000	2	SUNDQUIST JOHN W	3374 B	1.40	0.00	25.00	\$75.97
5405904300	2	OBRIEN HAROLD J & RITA L	1220 34TH	1.40	0.00	70.00	\$95.51
5405904400	2	DISCHER DAVID JR	3392 B	1.40	0.00	145.00	\$128.09

000467

CITY OF SAN DIEGO
Greater Golden Hill Maintenance Assessment District
Assessment Roll 2007-08

Assessor's Parcel Number	Zone	Owner Name(s)	Site Address	SFE	Zone 1 LFF	Zone 2 LFF	Assmnt
5405904500	2	HERNANDEZ HORTENCIA C REVOCABLE TRUST	3310 B	1.00	0.00	69.00	\$76.48
5405904600	2	OXENHANDLER ALICIA	3302 B	1.00	0.00	69.00	\$76.48
5405904700	2	RAMSEY LEE TRUST 03-31-79	1119 34TH	7.00	0.00	215.00	\$418.94
5405904800	2	MCPHERSON K MICHAEL & GILMORE KATHY M	3420 C	1.00	0.00	69.00	\$76.48
5405904900	2	MCPHERSON VIVIAN M & DELCIA M FAMILY	3430 C	1.00	0.00	69.00	\$76.48
5405905000	2	MCPHERSON VIVIAN M & DELCIA M FAMILY	3438 C	1.00	0.00	69.00	\$76.48
5405905100	2	MCPHERSON VIVIAN M & DELCIA M FAMILY	3450 C	1.00	0.00	69.00	\$76.48
5405905200	2	MAY FAMILY TRUST 12-27-89	1195 34TH	11.20	0.00	140.00	\$581.71
5405905300	2	MORRIS ANNA PROPERTIES L L C	1201 34TH	93.74	0.00	206.00	\$4449.20
5405905500	2	GONZALEZ CARLOS A	3304 A	1.00	0.00	69.00	\$76.48
5405905600	2	YEE WILLIAM R	3312 A	1.00	0.00	69.00	\$76.48
5405905700	2	PARLIER LARRY B	3338 A	1.00	0.00	69.00	\$76.48
5405905800	2	LENORE JOHN P & DOROTHY M TRS	1144 DELEVAN	25.60	0.00	180.00	\$1268.81
5405905900	2	LENORE JOHN P & DOROTHY M TRS	1130 DELEVAN	7.01	0.00	224.00	\$423.32
5405906000	2	BELLO ANDREW R JR	3344 A	1.00	0.00	69.00	\$76.48
5405906100	2	CROUCH AMANDA M LIVING TRUST 03-30-06	3352 A	1.00	0.00	69.00	\$76.48
5405906200	2	STARCEVIC FAMILY TRUST 07-19-94	1241 33RD	1.00	0.00	69.00	\$76.48
5405906300	2	STARCEVIC FAMILY TRUST 07-19-94	1237 33RD	1.40	0.00	50.00	\$86.83
5405906401	2	RICHTER MICHAEL M	1281 34TH	0.70	0.00	8.00	\$36.03
5405906402	2	LLERA TANYA	1281 34TH	0.70	0.00	8.00	\$36.03
5405906403	2	CALLOWAY DEBBIE C	1281 34TH	0.70	0.00	8.00	\$36.03
5405906404	2	KOUZA MARY S	1281 34TH	0.70	0.00	8.00	\$36.03
5405906405	2	WABI SABI CREATIONS	1281 34TH	0.70	0.00	8.00	\$36.03
5405906406	2	PILARSKI JON M	1281 34TH	0.70	0.00	8.00	\$36.03
5405906407	2	BLAIR D ASHABI	1281 34TH	0.70	0.00	8.00	\$36.03
5405906408	2	CUNNINGHAM SAMUEL P & DONNA	1281 34TH	0.70	0.00	8.00	\$36.03
5405906409	2	BERKOWITZ STEVEN C	1291 34TH	0.70	0.00	8.00	\$36.03
5405906410	2	QUIRK KATHERINE V	1291 34TH	0.70	0.00	8.00	\$36.03
5405906411	2	RIVERA ONORIO	1291 34TH	0.70	0.00	8.00	\$36.03
5405906412	2	BAKER JAMES M	1291 34TH	0.70	0.00	8.00	\$36.03
5405906413	2	IVANKOVICH ABELARD G	1291 34TH	0.70	0.00	8.00	\$36.03
5405906414	2	BAMBERGER BARBARA	1291 34TH	0.70	0.00	8.00	\$36.03
5405906415	2	ABDUL-LATIF YASIN	1291 34TH	0.70	0.00	8.00	\$36.03
5405906416	2	WEISENBERGER MARK	1291 34TH	0.70	0.00	8.00	\$36.03
5405906417	2	KING ANTHONY A	1291 34TH	0.70	0.00	8.00	\$36.03
5405906418	2	TERRY PATRICIA	1291 34TH	0.70	0.00	8.00	\$36.03
5405906419	2	FIELDS ALTIE K	1291 34TH	0.70	0.00	8.00	\$36.03
5405906420	2	PEPPER REVOCABLE FAMILY TRUST 11-15-91	1291 34TH	0.70	0.00	8.00	\$36.03
5405906421	2	IANNONE ANDREW C & KARLENE	1291 34TH	0.70	0.00	8.00	\$36.03
5405906422	2	LUKAS TERESA M	1291 34TH	0.70	0.00	8.00	\$36.03
5405906423	2	JOHNSON JENNIFER	1291 34TH	0.70	0.00	8.00	\$36.03
5405906424	2	CARDENAS RUTH	1291 34TH	0.70	0.00	8.00	\$36.03
5405906425	2	IVANKOVICH ABELARD	1261 34TH	0.70	0.00	8.00	\$36.03
5405906426	2	FINNEGAN COLLEEN M	1261 34TH	0.70	0.00	8.00	\$36.03
5405906427	2	MARANTO STEPHEN P & JUTTA A	1261 34TH	0.70	0.00	8.00	\$36.03
5405906428	2	GARCIA ANGELA G	1261 34TH	0.70	0.00	8.00	\$36.03
5405906429	2	EVANS RACHEL L	1261 34TH	0.70	0.00	8.00	\$36.03
5405906430	2	SCHMIDTBAUER JOYCE A	1261 34TH	0.70	0.00	8.00	\$36.03
5405906431	2	MALDONADO MARTHA C	1261 34TH	0.70	0.00	8.00	\$36.03
5405906432	2	MCCASKILL RICHARD & DIANA	1261 34TH	0.70	0.00	8.00	\$36.03
5405906433	2	DIETRICH PAUL	1271 34TH	0.70	0.00	8.00	\$36.03
5405906434	2	BERGMAN DIANE D	1271 34TH	0.70	0.00	8.00	\$36.03
5405906435	2	OTTE SHARELL J SEPARATE PROPERTY TRUST	1271 34TH	0.70	0.00	8.00	\$36.03
5405906436	2	ROCKMAN SCOTT R	1271 34TH	0.70	0.00	8.00	\$36.03

CITY OF SAN DIEGO
Greater Golden Hill Maintenance Assessment District
Assessment Roll 2007-08

000468

Assessor's Parcel Number	Zone	Owner Name(s)	Site Address	SFE	Zone 1 LFF	Zone 2 LFF	Assmnt
5405906437	2	WHEATON MARCEE L	1271 34TH	0.70	0.00	8.00	\$36.03
5405906438	2	STOUP ANNE C	1271 34TH	0.70	0.00	8.00	\$36.03
5405906600	2	GARG ASHOK	3398 A	1.00	0.00	69.00	\$76.48
5405906800	2	KELSEY M ELIZABETH	3394 A	1.00	0.00	69.00	\$76.48
5405906900	2	ST LAURENT FAMILY TRUST 09-10-04	3386 A	1.00	0.00	69.00	\$76.48
5405907000	2	FARRUK FAMILY TRUST 03-29-05	3390 A	1.00	0.00	69.00	\$76.48
5405907100	2	LENORE JOHN P & DOROTHY M TRS	1220 DELEVAN	201.33	0.00	532.00	\$9594.68
5405907200	2	MYERS CHARLES H	3357 A	1.40	0.00	50.00	\$86.83
5405907300	2	VIPOND JON & KRISTI	3378 B	2.80	0.00	50.00	\$151.94
5407200100	2	CITY OF SAN DIEGO		4.60	0.00	0.00	\$213.94
5407200200	2	CITY OF SAN DIEGO		4.60	0.00	0.00	\$213.94
5407200300	2	CITY OF SAN DIEGO		4.60	0.00	0.00	\$213.94
5407200400	2	CITY OF SAN DIEGO		4.60	0.00	0.00	\$213.94
5407200500	2	CITY OF SAN DIEGO		4.60	0.00	0.00	\$213.94
5407200600	2	CITY OF SAN DIEGO		4.60	0.00	0.00	\$213.94
5407200700	2	CITY OF SAN DIEGO		4.60	0.00	0.00	\$213.94
5407200800	2	CITY OF SAN DIEGO		4.60	0.00	0.00	\$213.94
5407204100	2	CITY OF SAN DIEGO		4.60	0.00	0.00	\$213.94
5407204200	2	CITY OF SAN DIEGO		4.60	0.00	0.00	\$213.94
5407204300	2	CITY OF SAN DIEGO		4.60	0.00	0.00	\$213.94
5407204400	2	CITY OF SAN DIEGO		4.60	0.00	0.00	\$213.94
5407204500	2	CITY OF SAN DIEGO		4.60	0.00	0.00	\$213.94
5407204600	2	CITY OF SAN DIEGO		4.60	0.00	0.00	\$213.94
5407204700	2	CITY OF SAN DIEGO		4.60	0.00	0.00	\$213.94
5407204800	2	CITY OF SAN DIEGO		4.60	0.00	0.00	\$213.94
5407204900	2	CITY OF SAN DIEGO		4.60	0.00	0.00	\$213.94
5407205000	2	CITY OF SAN DIEGO		4.60	0.00	0.00	\$213.94
5407205100	2	CITY OF SAN DIEGO		4.60	0.00	0.00	\$213.94
5407205200	2	CITY OF SAN DIEGO		4.60	0.00	0.00	\$213.94
5407205300	2	CITY OF SAN DIEGO		4.60	0.00	0.00	\$213.94
5407300100	2	HANSON ERLING D & MARY H	1303 FELTON	1.00	0.00	69.00	\$76.48
5407300200	2	PARRISH ROBERT J TRUST 09-07-02	1311 FELTON	1.00	0.00	69.00	\$76.48
5407300300	2	SOLOMON KATHLEEN E	1319 FELTON	1.00	0.00	69.00	\$76.48
5407300400	2	KILPATRICK E MICHAEL III & LISZCZ ROBERTA	1325 FELTON	1.00	0.00	69.00	\$76.48
5407300500	2	MCGUINNESS AMY S	1335 FELTON	1.00	0.00	69.00	\$76.48
5407300600	2	BURTSON ERIC & PAIGE L	1341 FELTON	1.00	0.00	69.00	\$76.48
5407300700	2	WOYNAR RUTH C	1342 GREGORY	1.00	0.00	69.00	\$76.48
5407300800	2	JERNIGAN DOUGLAS J	1332 GREGORY	1.00	0.00	69.00	\$76.48
5407300900	2	SALIBA GABRIEL J II	1328 GREGORY	1.40	0.00	50.00	\$86.83
5407301000	2	MARKS FAMILY REVOCABLE LIVING TRUST	1324 GREGORY	1.00	0.00	69.00	\$76.48
5407301100	2	SPEAR BETSY	1310 GREGORY	1.00	0.00	69.00	\$76.48
5407301200	2	SPEAR BETSY	1310 GREGORY	1.00	0.00	13.00	\$52.16
5407301500	2	LASPALUTO DAVID M	1309 GREGORY	1.00	0.00	69.00	\$76.48
5407301600	2	1313 GREGORY STREET TRUST 01-31-06	1313 GREGORY	1.00	0.00	69.00	\$76.48
5407301700	2	SEDILLO JAY	1317 GREGORY	1.00	0.00	69.00	\$76.48
5407301800	2	FRANK ROBERT J	1321 GREGORY	1.00	0.00	69.00	\$76.48
5407301900	2	BREAUX DOMINIQUE J	1325 GREGORY	1.00	0.00	69.00	\$76.48
5407302000	2	ERNST DAVID	1329 GREGORY	1.00	0.00	69.00	\$76.48
5407302100	2	ANDERSON JAMES F	1333 GREGORY	1.00	0.00	69.00	\$76.48
5407302200	2	COSS ROY	1337 GREGORY	1.00	0.00	69.00	\$76.48
5407302300	2	MORRISEY BRANDON C & DUZAK-MORRISEY	1341 GREGORY	1.00	0.00	69.00	\$76.48
5407302400	2	JARVIS LORIN S & LINDA C	1345 GREGORY	1.00	0.00	69.00	\$76.48
5407302500	2	WERNER AARON D & SARA	1349 GREGORY	1.00	0.00	69.00	\$76.48
5407303100	2	SMITH-MCKINNEY DAVID W		1.00	0.00	0.00	\$46.51

CITY OF SAN DIEGO
Greater Golden Hill Maintenance Assessment District
Assessment Roll 2007-08

Assessor's Parcel Number	Zone	Owner Name(s)	Site Address	SFE	Zone 1 LFF	Zone 2 LFF	Assmnt
5407304300	2	PLATT & WOLFF INVESTMENT CO L P		1.00	0.00	0.00	\$46.51
5407304400	2	LENORE JOHN P & DOROTHY M TRS		1.00	0.00	34.00	\$61.28
5407304500	2	PLATT & WOLFF INVESTMENT CO L P	1348 DELEVAN	52.68	0.00	114.00	\$2499.59
5407304600	2	PLATT & WOLFF INVESTMENT CO L P	1348 DELEVAN	74.18	0.00	420.00	\$3632.44
5407304700	2	UNITED STATES OF AMERICA	3415 BEECH	1.00	0.00	0.00	\$46.51
5407305000	2	CITY OF SAN DIEGO		4.60	0.00	0.00	\$213.94

REQUEST FOR COUNCIL ACTION CITY OF SAN DIEGO		1. CERTIFICATE NUMBER (FOR AUDITOR'S US) 337 0112					
000471							
TO: CITY ATTORNEY	2. FROM (ORIGINATING DEPARTMENT): COMMUNITY AND ECONOMIC DEVELOPMENT	3. DATE: April 23, 2007					
4. SUBJECT: Greater Golden Hill Maintenance Assessment District							
5. PRIMARY CONTACT (NAME, PHONE, & MAIL STA.) Luis E. Ojeda, x66475, MS 56D	6. SECONDARY CONTACT (NAME, PHONE, & MAIL STA.) Alicia Martinez-Higgs, x66488, MS 56D	7. CHECK BOX IF REPORT TO COUNCIL IS ATTACHED <input type="checkbox"/>					
8. COMPLETE FOR ACCOUNTING PURPOSES							
FUND		9. ADDITIONAL INFORMATION / ESTIMATED COST:					
DEPT.		If approved by the benefitting property owners, approximately \$488,890 will be assessed and collected in the Greater Golden Hill Maintenance Assessment District in FY 2008. The annual assessment for City owned property will be 35,160.29.					
ORGANIZATION							
OBJECT ACCOUNT							
JOB ORDER							
C.I.P. NUMBER							
AMOUNT							
10. ROUTING AND APPROVALS							
ROUTE (#)	APPROVING AUTHORITY	APPROVAL SIGNATURE	DATE SIGNED	ROUTE (#)	APPROVING AUTHORITY	APPROVAL SIGNATURE	DATE SIGNED
1	DEPUTY DIRECTOR ECONOMIC DEV.	SCOTT KESSLER	4-23-07	8	DEPUTY CHIEF	JAMES T. WARING	5/14/07
2	CITY PLANNING AND COMMUNITY INVESTMENT DIRECTOR	WILLIAM ANDERSON	4-24-07	9	COO	RONNE FROMAN	N/A
3	EAS	Mira Hernandez	4/27/07	10	CITY ATTORNEY	ELIZABETH COLEMAN	5/21/07
4	EOCP	WAVVER-6/18/02		11	ORIG. DEPT	LUIS OJEDA	4-23-07
5	LIASON OFFICE	ED PLANK	5/1/07		DOCKET COORD: _____ COUNCIL LIAISON _____		
6	FINANCIAL MGT	GINA DULAY	5/9/07	✓	COUNCIL PRESIDENT <input type="checkbox"/> SPOB <input type="checkbox"/> CONSENT <input type="checkbox"/> ADOPTION		
7	AUDITOR	FERNANDA FIGUEROA	5/11/07		REFER TO: _____ COUNCIL DATE: _____		
11. PREPARATION OF: <input checked="" type="checkbox"/> RESOLUTIONS <input type="checkbox"/> ORDINANCE(S) <input type="checkbox"/> AGREEMENT(S) <input type="checkbox"/> DEED(S)							
1) Proposing the formation of the Greater Golden Hill Maintenance Assessment District; and Preliminarily approving the Engineer Report; and							
2) Authorizing the intention to levy and collect assessments for Fiscal Year 2008, establish the maximum authorized assessments, and set maximum assessment indexed annually to the San Diego Regional Consumer Price Index-Urban (CPI-U) not to exceed 5%; and							
11A. STAFF RECOMMENDATIONS: Approve the Resolutions.							
12. SPECIAL CONDITIONS (REFER TO A.R. 3.20 FOR INFORMATION ON COMPLETING THIS SECTION.)							
<u>COUNCIL DISTRICT(S):</u> 3 AND 8							
<u>COMMUNITY AREA(S):</u> GREATER GOLDEN HILL							
<u>ENVIRONMENTAL IMPACT:</u> THIS ACTIVITY IS NOT A PROJECT AND THEREFORE NOT SUBJECT TO CEQA PURSUANT TO THE STATE CEQA GUIDELINES SECTION 15060(C)(3)							
<u>HOUSING IMPACT:</u> NONE							
<u>OTHER ISSUES:</u> NONE							
<u>CITY CLERK INSTRUCTION:</u> PLEASE SCHEDULE THE PUBLIC HEARING ON 7/30/2007 WHICH, IN ACCORDANCE WITH STATE LAW, IS MORE THAN 45 DAYS AFTER THE BALLOTS ARE MAILED. ALSO PLEASE SEND COPIES OF THE RESOLUTION(S) TO LUIS E. OJEDA, MS# 56D							

000472

Continue 1472, Greater Golden Hill Maintenance Assessment District. Preparation of:

- 3) Authorizing the mailing of ballots to all property owners subject to assessment; and
- 4) Establish the time and place for a public hearing to count ballots; and

UPON AFFIRMATION FINDINGS AT THE PUBLIC HEARING ON JULY 30, 2007

- 5) Authorize the consideration of protests, ordering the formation of the District, approve the Assessment Engineer's Report, confirm assessments, and order the improvements, maintenance, and/or services. Adopt the annual budget for the District in Fiscal Year 2008.
- 6) Approving the annual budget for the Greater Golden Hill Maintenance Assessment District in Fiscal Year 2008.
- 7) Authorize the City Auditor and Comptroller to establish an interest-bearing fund for the District.
- 8) If a weighted majority of returned ballots opened following the public hearing select the Greater Golden Hill Community Development Corporation, a non-profit Section 501(c)(3) organization, to administer the contracts for goods and services, authorize the Mayor or his designee to negotiate a contract with the Greater Golden Hill Community Development Corporation pursuant to Municipal Code § 65.0212-65.0214.

EXECUTIVE SUMMARY SHEET

000473
DATE REPORT ISSUED: APRIL 23, 2007

ATTENTION: Council President and City Council
ORIGINATING DEPARTMENT: City Planning and Community Investment
SUBJECT: Greater Golden Hill Maintenance Assessment District
COUNCIL DISTRICT(S): 3 and 8
STAFF CONTACT: Luis Ojeda (x66475) / Alicia Martinez-Higgs (x66488)

REQUESTED ACTION:

The City Council is being asked to authorize the following actions by resolution:

1. Propose the formation of the Greater Golden Hill Maintenance Assessment District; and Preliminarily approving the Engineer Report.
2. Authorize the intention to levy and collect assessments for Fiscal Year 2008, establish the maximum authorized assessments, and set maximum assessment indexed annually to the San Diego Regional Consumer Price Index-Urban (CPI-U) not to exceed 5%.
3. Authorize the mailing of ballots to all property owners subject to assessment.
4. Establish the time and place for a public hearing to count ballots; and

Upon affirmative findings at the public hearing on July 30, 2007

5. Authorize the consideration of protests, ordering the formation of the District, approve the Assessment Engineer's Report, confirm assessments, and order the improvements, maintenance, and/or services.
6. Approving the annual budget for the Greater Golden Hill Maintenance Assessment District in Fiscal Year 2008.
7. Authorize the City Auditor and Comptroller to establish an interest-bearing fund for the District.
8. If a weighted majority of returned ballots opened following the public hearing select the Greater Golden Hill Community Development Corporation, a non-profit Section 501(c)(3) organization, to administer the contracts for goods and services, authorize the Mayor or his designee to negotiate a contract with the Greater Golden Hill Community Development Corporation pursuant to Municipal Code § 65.0212-65.0214.

STAFF RECOMMENDATION:

Approve the requested actions listed above.

EXECUTIVE SUMMARY:

Recent efforts to form a potential Maintenance Assessment District in the Greater Golden Hill community began in early 2006 when the Greater Golden Hill Community Development Corporation (GGHCDC) received Community Development Block Grant (CDBG) Funds from Council Offices to explore the possible formation of a MAD. In the fall of 2006, the GGHCDC held two (2) community meetings open to residents and to the public. Public notices of these meetings were distributed and posted within the community. Nearly 100 residents attended these two community meetings. The purpose of these two (2) community meetings was to seek community input on how to make the Greater Golden Hill area safer and cleaner. Property owners and residents told the GGH CDC that they supported forming a MAD to fund services to make Greater Golden Hills cleaner, safer & greener. The public workshops resulted in the GGHCDC generating two (2) public mailings and surveys to gauge support for a potential Maintenance Assessment District among the 3,550 Greater Golden Hill property owners. Of the 650 surveys returned to date by property owners, support was expressed by 75% of property owners for forming a MAD in Greater Golden Hill. Extensive input was received from property owners who would be impacted by the proposed District as to the scope of and frequency of services desired within the community.

The GGHCDC's outreach efforts included: 1) two noticed public workshops; 2) mail surveys to all property owners who would be impacted by the proposed assessment; 3) personal visits and telephone calls with property owners; 4) e-mail notices to impacted property owners.

000474

Additional public outreach was made by Greater Golden Hill CDC Board members who appeared under public comments before the Greater Golden Hill Planning Committee at its meeting of Tuesday, March 11, 2007 to update Planning Group members on the survey mailings and possible MAD formation efforts. A more detailed informational presentation on the potential formation of a MAD was made before the Greater Golden Hill Planning Committee at its regularly scheduled monthly meeting of Tuesday, April 11, 2007. Additional community meetings and informational mailings will be made by the Greater Golden Hill CDC over the coming months to contact each and every property owner prior to and during the public balloting period.

The City staff has retained SCI Consulting Group to prepare an Engineer's Report for the requested District. This report summarizes the proposed district, describes requested services / associated costs, provides an assessment diagram and apportions property owner assessments based on the level of benefit received. District proponents had the opportunity to review and comment on the Engineer's Report.

The City Council is being asked to authorize the eight (8) requested actions cited above, with authorizations for actions 5 through 8 contingent upon affirmative findings at the public hearing scheduled for July 30, 2007. If the City Council approves the requested actions, ballots describing the proposed district and the associated assessments will be mailed to all property owners of record within the proposed district boundaries. Property owners can mail or deliver the ballots to the City Clerk.

Interested parties may comment at the July 30, 2007 public hearing regarding the proposed District. Ballots will be counted at the conclusion of the hearing. If a majority of property owners support formation of the District in accordance with State law, the City Council has the discretion to establish the District and levy assessments beginning in Fiscal Year 2008 as described in the Assessment Engineer's Report.

FISCAL CONSIDERATIONS:

The annual assessment for City owned property will be \$35,160.29. Approximately \$488,890 will be assessed and collected in the Greater Golden Hill Maintenance Assessment District in FY 2008 ranging from \$36.03 to \$9,594.68 per parcel. The proposed assessments will fund an increased level of enhanced services within the District boundaries. If the District is approved by benefiting property owners, assessments will be levied and collected to fund the annual budget.

	<u>FY 07-08</u>	<u>Maximum Authorized</u>
REVENUES		
Assessments	\$488,890	\$488,890
Interest	\$0	\$0
TOTAL REVENUES	\$488,890	\$488,890
ACTIVITIES AND SERVICES EXPENSES		
Personnel	\$0	\$0
Contractual	\$326,500	\$326,500
Utilities	\$5,000	\$5,000
Incidentals/Administration	\$136,340	\$136,340
Contingency Reserve	\$21,050	\$21,050
TOTAL EXPENSES	\$488,890	\$488,890
BALANCE	\$0	\$0

PREVIOUS COUNCIL and/or COMMITTEE ACTION:

None

COMMUNITY PARTICIPATION AND PUBLIC OUTREACH EFFORTS:

The outreach efforts include: 1) two noticed public workshops; 2) mail surveys to all property owners who would be impacted by the proposed assessment; 3) personal visits and telephone calls with property owners; 4) e-mail notices to impacted property owners.

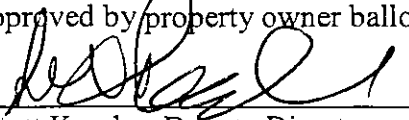
000475

Additional public outreach was made by Greater Golden Hill CDC Board members who appeared under public comments before the Greater Golden Hill Planning Committee at its meeting of Tuesday, March 11, 2007 to update Planning Group members on the survey mailings and possible MAD formation efforts. A more detailed informational presentation on the potential formation of a MAD was made before the Greater Golden Hill Planning Committee at its regularly scheduled monthly meeting of Tuesday, April 11, 2007. Additional community meetings and informational mailings will be made by the Greater Golden Hill CDC over the coming months to contact each and every property owner prior to and during the public balloting period.


Upon preliminary approval of the Engineer's report by the City Council, notices / ballots will be prepared and mailed to all property owners of the District who will ultimately vote whether or not they support the formation of the District. Property owners will also vote whether the Greater Golden Hill Community Development Corporation, a non-profit, Section 501(c)(3) organization, or the City should administer the contracts for goods and services for the District. If this action is approved, a public hearing will be scheduled where public testimony will be heard by the City Council.

KEY STAKEHOLDERS & PROJECTED IMPACTS (if applicable):

Key stakeholders include the Greater Golden Hill business community, property owners and residents within the contemplated district. The Greater Golden Hill Community Development Corporation will manage the District if approved by property owner ballot.



Scott Kessler, Deputy Director
Economic Development Division



James T. Waring, Deputy Chief
Land Use and Economic Development

RESOLUTION NUMBER R- _____

DATE OF FINAL PASSAGE _____

A RESOLUTION OF THE COUNCIL OF THE CITY OF SAN DIEGO OF INTENTION TO FORM THE GREATER GOLDEN HILL MAINTENANCE ASSESSMENT DISTRICT AND TO LEVY AND COLLECT FISCAL YEAR 2008 ANNUAL ASSESSMENTS ON THE GREATER GOLDEN HILL MAINTENANCE ASSESSMENT DISTRICT.

WHEREAS, the Landscape and Lighting Act of 1972 [the Act], codified at California Streets and Highways Code section 22500 *et seq.*, authorizes the creation of maintenance assessment districts pursuant to the terms thereof; and

WHEREAS, the Council of the City of San Diego has heretofore authorized the initiation of proceedings to form the Greater Golden Hill Maintenance Assessment District; and

WHEREAS, the Council of the City of San Diego has heretofore preliminarily approved the report of the engineers created and filed in connection with same; NOW THEREFORE,

BE IT RESOLVED, by the Council of the City of San Diego [Council] that the Council proposes and intends to order the formation of a maintenance assessment district to be designated the Greater Golden Hill Assessment District [District] pursuant to the Act.

BE IT FURTHER RESOLVED, that the Council proposes and intends to levy and collect assessments to pay a prescribed portion of the costs of future improvements, maintenance and/or services of those items described in the Engineer's Report for the Greater Golden Hill Maintenance Assessment District [Report], located within the boundaries of the District, in the City under the provisions of Article XII D, section of the California Constitution and California

Government Code sections 53739, 53750, 53753, 53753.5, and 54954.6 [collectively referred to herein as the Law].

BE IT FURTHER RESOLVED, that the proposed improvements, maintenance and/or services for the District shall generally include landscaping maintenance, cleaning, graffiti removal, and safety improvement on public rights-of-way and sidewalks, trash removal, canyon beautification, and street light inspections, described more particularly in the Report.

BE IT FURTHER RESOLVED, that the District is described as all that real property in the City of San Diego, included within the exterior boundary lines of the map designated as the District [Map], filed in the office of the City Clerk under Document No. _____, excepting therefrom all public streets, roads, alleys, avenues and highways. Reference is hereby made to the Map for a full and detailed description of the improvements to be made, the boundaries of the District and any zones therein, and the proposed assessments upon assessable lots and parcels of land within the District. The Report shall govern for all details as to the extent of the District.

BE IT FURTHER RESOLVED, that the cost and expense of the contemplated improvements, maintenance and/or services are made chargeable upon the District, and the Council does declare that certain properties within the District as identified in the Report receive special benefit by the proposed improvements, maintenance and/or services.

BE IT FURTHER RESOLVED, that the City Council proposes to assess those properties within the District which receive a special benefit from the proposed improvements, maintenance and/or services for the total amount of costs of such improvements, maintenance and/or services to be provided in the District, plus the incidental expenses thereto, to be received by the individual parcels of real property within the District. The estimated expenses, revenues and reserves are as follows:

	FY 2008	Maximum Authorized
EXPENSES		
Personnel	\$0	\$0
Contractual	\$326,500	\$326,500
Incidentals/Administration	\$136,340	\$136,340
Utilities	\$5,000	\$5,000
Contingency Reserve	\$21,050	\$21,050
TOTAL EXPENSES	\$488,890	\$488,890
REVENUES		
Assessments	\$488,890	\$488,890
Interest	\$0	\$0
TOTAL REVENUES	\$488,890	\$488,890

The Council may order a portion of the costs of improvements, maintenance and/or services to be paid by the City from appropriate funds. A statement of the proposed assessments levied against the several lots or parcels of land as shown on the map referred to above, will be on file in the office of the City Clerk, 202 C Street, Second Floor, San Diego, California, 92101.

BE IT FURTHER RESOLVED, that the City Clerk is hereby directed to set a date for a public hearing for the proposed formation of the District, and levy of assessments at least forty-five days after the mailing of assessment ballots. Such hearing shall be held on July 30, 2007 at 2:00 p.m. in the Council Chambers of the City Administration Building, Community Concourse, 202 C Street, in the City of San Diego, California, and is the day, hour and place for the hearing when any person interested may object to the proposed improvements, maintenance and/or services or the proposed assessment. This hearing may be continued from time to time. Failure to make objections at the time of the hearing, or any continuance thereof, will be deemed to be a

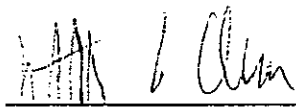
waiver of all objections and shall operate as a bar for any claim for damages. Such protest, if any, must be in writing and must contain a description of the property in which each signer thereof is interested, sufficient to identify the same and shall be delivered to and filed with the City Clerk at a time no later than prior to the conclusion of the public testimony on the proposed assessment at the hearing or continuance thereof. Persons desiring to make inquiries regarding these proceedings are hereby advised that they may contact the Community Development Specialist, City Planning and Community Investment Department, Economic Development Division at 1200 Third Avenue, Suite 1400, MS 56D, San Diego, California, 92101 or by telephone at (619)236-6700.

BE IT FURTHER RESOLVED, that the City Clerk is directed to cause a notice of the hearing and assessment ballots to be mailed at least forty-five days before the date of the hearing, postage prepaid, to all property owners, whose names and addresses appear on the last equalized County Assessment Roll, all in the manner and form provided for in the Law.

BE IT FURTHER RESOLVED, that this activity is not a project and is therefore not subject to CEQA pursuant to State Guidelines sections 15060(c)(3).

APPROVED: MICHAEL J. AGUIRRE, City Attorney

By



ELIZABETH COLEMAN
Deputy City Attorney

EC:mm
05/22/07
06/01/07 CORR.COPY
Or.Dept: Comm.& Economic Development.
R-2007-1156
MMS#4879

I hereby certify that the foregoing Resolution was passed by the Council of the City of San Diego, at this meeting of _____.

ELIZABETH S. MALAND
City Clerk

By _____
Deputy City Clerk

Approved: _____
(date)

JERRY SANDERS, Mayor

Vetoed: _____
(date)

JERRY SANDERS, Mayor

000483

RESOLUTION NUMBER R-_____

DATE OF FINAL PASSAGE _____

A RESOLUTION OF THE COUNCIL OF THE CITY OF
SAN DIEGO INITIATING PROCEEDINGS FOR THE
FORMATION OF THE GREATER GOLDEN HILL
MAINTENANCE ASSESSMENT DISTRICT.

WHEREAS, the Landscape and Lighting Act of 1972 [the Act], codified at California Streets and Highways Code section 22500 *et seq.*, authorizes the creation of maintenance assessment districts pursuant to the terms thereof; and

WHEREAS, Streets and Highways Code section 22585 authorizes the commencement of the creation a maintenance assessment district by resolution; NOW THEREFORE,


BE IT RESOLVED, by the Council of the City of San Diego, as follows:

1. That the initiation of proceedings for the formation of a maintenance assessment district is hereby authorized pursuant to the Act and the Maintenance Assessment District Ordinance, codified at San Diego Municipal Code section 65.0201 *et seq.* The district shall be known and designated as the Greater Golden Hill Maintenance Assessment District [District].
2. That the District will be for maintenance of landscaped improvements, cleaning, graffiti removal, and safety improvement on public rights-of-way and sidewalks, trash removal, canyon beautification, and street light inspections.

000484

- 3. That an engineer's report be prepared pursuant to Streets and Highways Code section 22565 *et seq.*

APPROVED: MICHAEL J. AGUIRRE, City Attorney

By 

 ELIZABETH COLEMAN
 Deputy City Attorney

EC:mm
 05/22/07
 Or.Dept: Comm.& Economic Development
 R-2007-1157
 MMS#4879

I hereby certify that the foregoing Resolution was passed by the Council of the City of San Diego, at this meeting of _____.

ELIZABETH S. MALAND
City Clerk

By _____
Deputy City Clerk

Approved: _____
(date)

JERRY SANDERS, Mayor

Vetoed: _____
(date)

JERRY SANDERS, Mayor

000485

RESOLUTION NUMBER R-_____

DATE OF FINAL PASSAGE _____

A RESOLUTION OF THE COUNCIL OF THE CITY OF SAN DIEGO PRELIMINARILY APPROVING THE ENGINEER'S REPORT SUBMITTED IN CONNECTION WITH THE PROPOSED FORMATION OF THE GREATER GOLDEN HILL MAINTENANCE ASSESSMENT DISTRICT.

WHEREAS, the Landscape and Lighting Act of 1972 [the Act], codified at California Streets and Highways Code section 22500 et seq., authorizes the creation of maintenance assessment districts pursuant to the terms thereof; and

WHEREAS, pursuant to the Act, the Council of the City of San Diego initiated proceedings to form the "Greater Golden Hill Maintenance Assessment District;" and

WHEREAS, pursuant to the Act, the Council of the City of San Diego ordered and an assessment engineer prepared and submitted a written report [the Report] on the "Greater Golden Hill Maintenance Assessment District;" and

WHEREAS, the Report conforms to the above referenced authorities and has been duly considered by this Council; NOW, THEREFORE,

BE IT RESOLVED, by the Council of the City of San Diego, that the Report submitted in connection with the "Greater Golden Hill Maintenance Assessment District," and filed in

000486

the office of the City Clerk as Document No. _____, be and the same is hereby preliminarily approved.

APPROVED: MICHAEL J. AGUIRRE, City Attorney

By Elizabeth Coleman
ELIZABETH COLEMAN
Deputy City Attorney

EC:mm
05/22/07
Or.Dept: Comm.& Economic Development
R-2007-1158
MMS#4879

I hereby certify that the foregoing Resolution was passed by the Council of the City of San Diego, at this meeting of _____.

ELIZABETH S. MALAND
City Clerk

By _____
Deputy City Clerk

Approved: _____
(date)

JERRY SANDERS, Mayor

Vetoed: _____
(date)

JERRY SANDERS, Mayor

000487

CITY OF SAN DIEGO
MEMORANDUM

337
6/12

DATE: June 18, 2002

TO: Steve Yates, Business Manager, Special Services Division

FROM: Stacey Stevenson, Deputy Director, Equal Opportunity Contracting, Office of the City Manager

SUBJECT: Exemptions from 1472 Review

I have reviewed the list of 1472 actions that you have submitted for exemption from EOC clearance and concur that the following actions do not require EOC review and approval.

- 1) Existing Maintenance Assessment Districts annual levy approval and approval of the Engineer's Reports; and
- 2) New Maintenance Assessment Districts approval of preliminary Engineer's Report, schedule of public hearing, adopting annual budget, and annual levy approval.

For proper processing of the actions waived, please draw a line through EOCP review and write in "waiver - 6/18/02".

This waiver is effective immediately.


Stacey Stevenson

SS/sfb

cc: Ted Medina, Deputy Director, Park and Recreation Department
Lori Witzel, Docket Coordinator
Celia Griffin, Acting Supervising Management Analyst
Nora Nugent, Supervising Management Analyst
EOC Contract Compliance Officers